


**WAKE COUNTY BOARD  
OF ELECTIONS**

# **BUS ROUTE GUIDE**



# TABLE OF CONTENTS

- 4** ABBOTT'S CREEK  
COMMUNITY CENTER
- 7** AVERY STREET RECREATION  
CENTER GYM
- 10** BARWELL ROAD  
COMMUNITY CENTER
- 13** CARY SENIOR  
CENTER
- 16** EASTERN REGIONAL  
CENTER
- 18** GREEN ROAD  
COMMUNITY CENTER
- 21** HERBERT C. YOUNG  
COMMUNITY CENTER
- 27** HILLTOP NEEDMORE TOWN  
PARK AND PRESERVE
- 30** JOHN CHAVIS MEMORIAL PARK  
COMMUNITY CENTER
- 40** JOHN M. BROWN  
COMMUNITY CENTER
- 43** KNIGHTDALE RECREATION  
CENTER

# TABLE OF CONTENTS

**46** LAKE LYNN  
COMMUNITY CENTER

**49** LAUREL HILLS  
COMMUNITY CENTER

**52** NCSU TALLEY  
STUDENT UNION

**58** NORTHERN REGIONAL  
CENTER

**60** OPTIMIST PARK  
COMMUNITY CENTER

**63** SOUTHEAST RALEIGH  
YMCA

**68** WAKE COUNTY BOARD OF  
ELECTIONS OFFICE

**71** WAKE TECHNICAL COMMUNITY  
COLLEGE NORTH CAMPUS

**76** WAKE TECHNICAL COMMUNITY  
COLLEGE SOUTH CAMPUS

**79** W.E. HUNT  
RECREATION CENTER

**82** WENDELL  
COMMUNITY CENTER

**ABBOTTS CREEK  
COMMUNITY  
CENTER**

**ROUTE 25L**

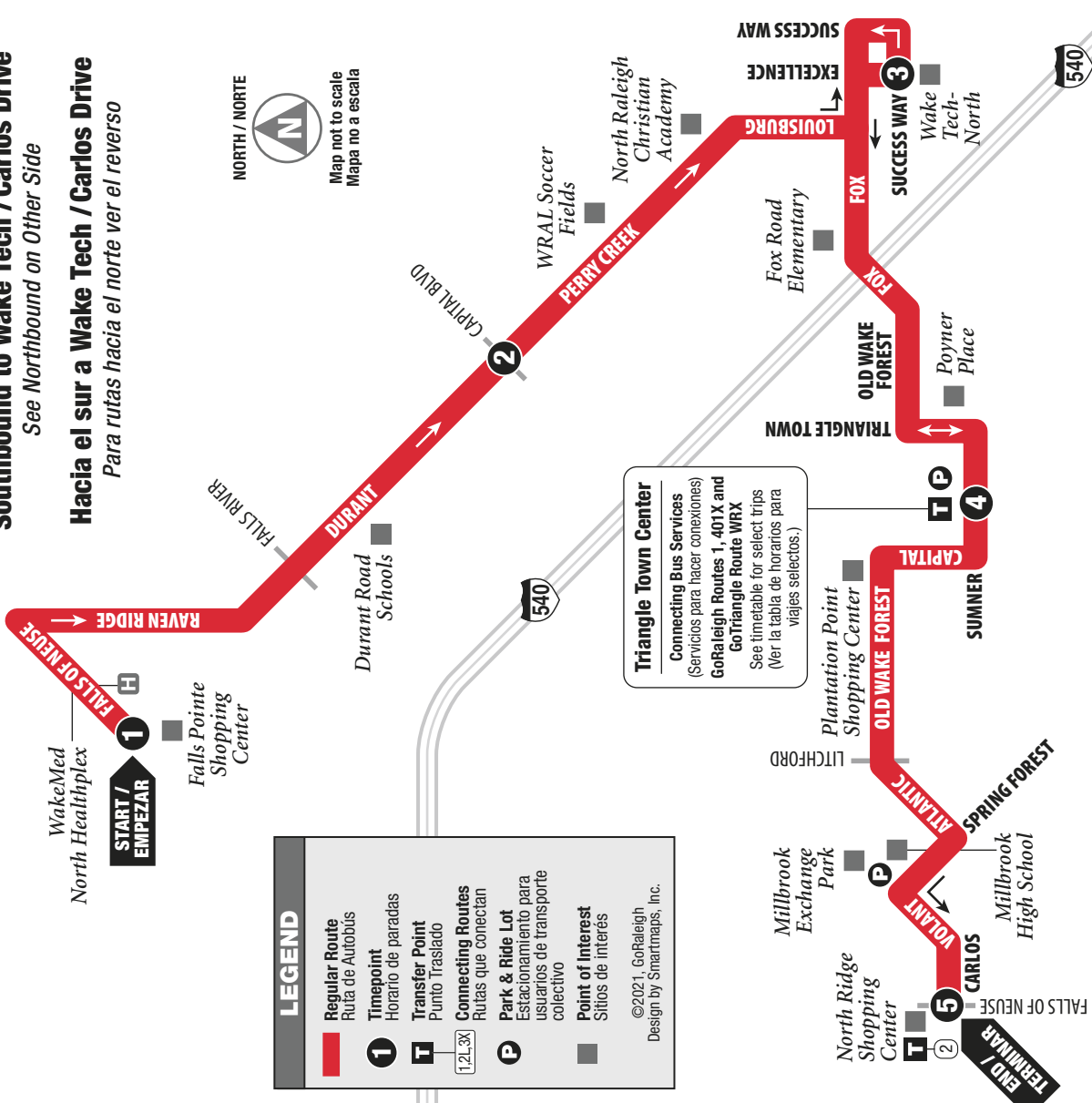


# ROUTE 25L

## Triangle Town Center

**Southbound to Wake Tech / Carlos Drive**  
See Northbound on Other Side

**Hacia el sur a Wake Tech / Carlos Drive**  
Para rutas hacia el norte ver el reverso



**LEGEND**

- Regular Route**  
Ruta de Autobus
- Timepoint**  
Horario de paradas
- Transfer Point**  
Punto Traslado
- Connecting Routes**  
Rutas que conectan
- Park & Ride Lot**  
Estacionamiento para usuarios de transporte colectivo
- Point of Interest**  
Sitios de interés

©2021, GoRaleigh  
Design by Smartmaps, Inc.

# Southbound to Wake Tech / Carlos Drive

Hacia el sur a Wake Tech / Carlos Drive

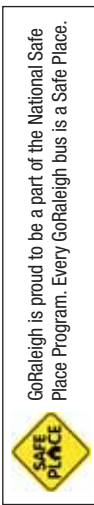
## MONDAY-FRIDAY / LUNES-VIERNES

AM	1	2	3	4	5
6:04	5:14	5:28	5:42	5:42	6:00
7:04	6:14	6:28	6:42	6:42	7:00
8:04	7:14	7:28	7:42	7:42	8:00
9:04	8:14	8:28	8:42	8:42	9:00
10:04	9:14	9:28	9:42	9:42	10:00
11:04	10:14	10:28	10:42	10:42	11:00
12:04	11:14	11:28	11:42	11:42	12:00
12:04	12:14	12:28	12:42	12:42	1:00
1:04	1:14	1:28	1:42	1:42	2:00
2:04	2:14	2:28	2:42	2:42	3:00
3:04	3:14	3:28	3:42	3:42	4:00
4:04	4:14	4:28	4:42	4:42	5:00
5:04	5:14	5:28	5:42	5:42	6:00
6:04	6:14	6:28	6:42	6:42	7:00
7:04	7:14	7:28	7:42	7:42	8:00

## WEEKEND & HOLIDAYS / SERVICIOS PARA FINES DE SEMANA Y DIAS FESTIVOS

8:04	8:14	8:28	8:42	8:42	9:00
9:04	9:14	9:28	9:42	9:42	10:00
10:04	10:14	10:28	10:42	10:42	11:00
11:04	11:14	11:28	11:42	11:42	12:00
12:04	12:14	12:28	12:42	12:42	1:00
1:04	1:14	1:28	1:42	1:42	2:00
2:04	2:14	2:28	2:42	2:42	3:00
3:04	3:14	3:28	3:42	3:42	4:00
4:04	4:14	4:28	4:42	4:42	5:00
5:04	5:14	5:28	5:42	5:42	6:00
6:04	6:14	6:28	6:42	6:42	7:00
7:04	7:14	7:28	7:42	7:42	8:00

Track your bus live, right now!  
Download the free app:  
**Translocrider.com**



# INSTRUCTIONS / INSTRUCCIONES

The bus stops here at listed times. Numbers on the map represent major stops; other stops are also available. (El bus hace paradas aquí de acuerdo al horario señalado. Los números en el mapa representan las paradas principales; hay otras paradas disponibles también.)

The bus travels here sometimes. See timetable beside the map for trips that travel this route variation. (El bus para por aquí algunas veces. Referirse a la tabla de horarios al lado del mapa para encontrar los viajes de esta ruta.)

The transfer point shows where routes intersect and transfers to other routes may be available. (El punto de traslado muestra dónde se intersectan las rutas y las transferencias disponibles a otras rutas.)

The bus stops at each of the times listed below the symbol. (El bus hace paradas a las horas señaladas debajo del símbolo.)

The timetable shows WHEN the bus stops. Shaded times indicate when a radial and local route meet. Transfers are timed so waiting is minimal. (La tabla de horarios muestra CUANDO el bus hace la paradas. Las horas en sombreadas indican cuando una ruta radial y local se intersectan. Las transferencias son cronometradas de manera que el tiempo de espera es mínimo.)

## FARES / TARIFAS

Fare Type	Full Fare	Reduced Fare <sup>1</sup>
One-Way Fare	.....\$1.25	.....\$0.60
Local Day Pass	.....\$2.50	.....\$1.25
7-Day Pass	.....\$12.00	.....\$6.00
31-Day Pass	.....\$40.00	.....\$20.00
Seniors Age 65 or Older & Children Age 12 or Younger	.....Free <sup>2</sup>	.....Free <sup>2</sup>
Stored Value Card (Card has \$25.00 Value)	.....\$20.00	.....\$20.00

Other GoPass and regional options are available.

### No Transfers Issued

<sup>1</sup>Persons with Disabilities, Medicare Card Holders and Teens 13-18: When paying a Reduced Fare a GoRaleigh ID must be shown. Teens 13-18 must show a current School ID or GoRaleigh ID. A Medicare Card and a valid ID may be used to secure a GoRaleigh ID.

<sup>2</sup>Passengers 65 or Older, Children 12 or Younger: When paying a Seniors 65+ Free Fare a GoRaleigh ID must be shown. Children under 12 & over 60\* tall must present a GoRaleigh ID.

To Obtain a GoRaleigh ID: Call 919-996-3459 or visit the information Booth at GoRaleigh Station during business hours.

Lost & Found 919-996-3869



919-485-RIDE (7433) • TTY: 800-735-2962  
www.goraleigh.org

# ROUTE 25L

## Triangle Town Center

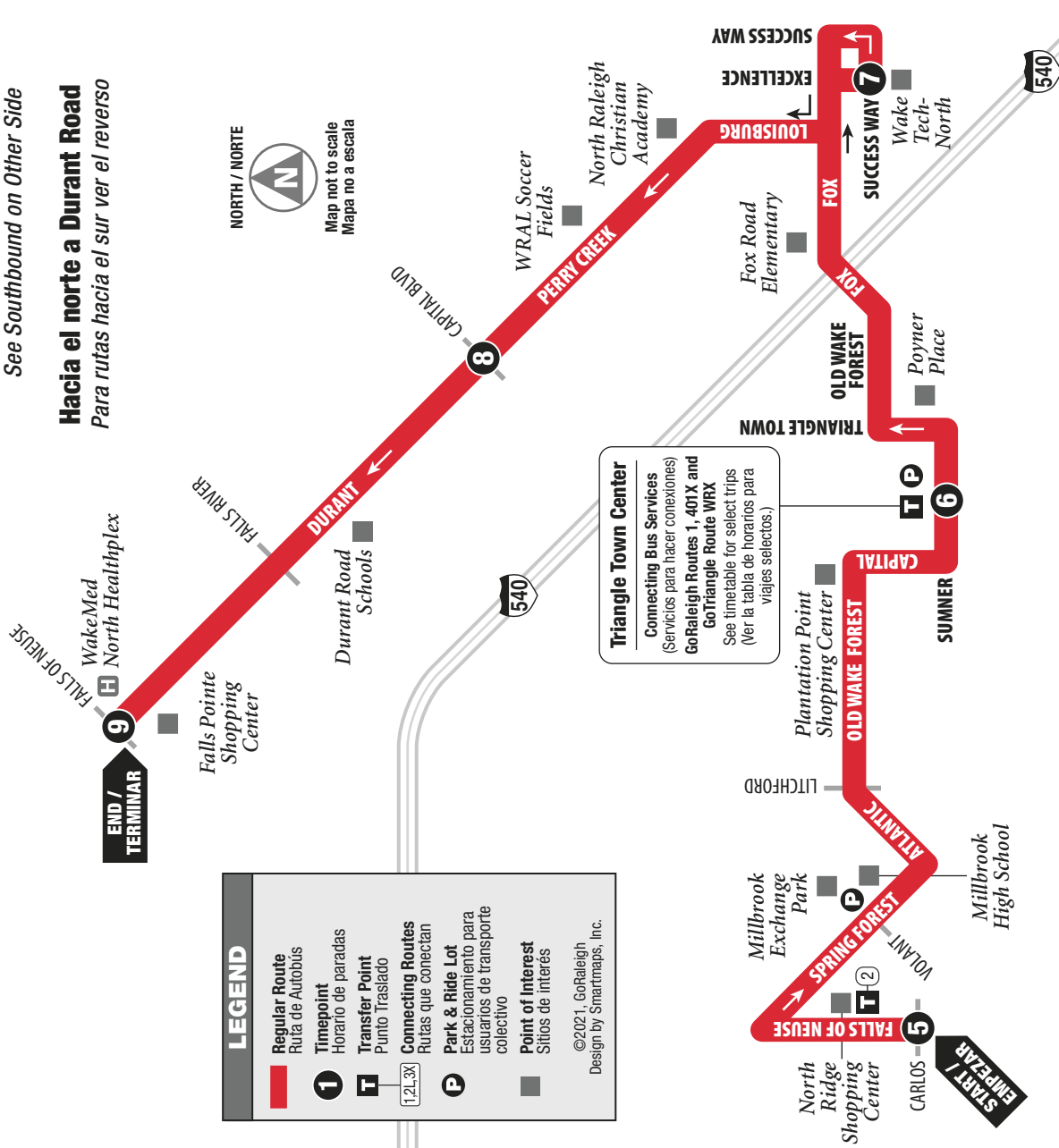
**Northbound to Durant Road**  
See Southbound on Other Side

**Hacia el norte a Durant Road**  
Para rutas hacia el sur ver el reverso

**LEGEND**

- Regular Route**  
Ruta de Autobus
- 1** **Timepoint**  
Horario de paradas
- T** **Transfer Point**  
Punto Traslado
- 12L3X** **Connecting Routes**  
Rutas que conectan
- P** **Park & Ride Lot**  
Estacionamiento para usuarios de transporte colectivo
- **Point of Interest**  
Sitios de interés

©2021, GoRaleigh  
Design by Smartmaps, Inc.



# Northbound to Durant Road

Hacia el norte a Durant Road

**MONDAY-FRIDAY / LUNES-VIERNES**

	5	6	7	8	9
	Falls of Neuse at Durant	Triangle Town Center	Wake Tech North	Durant at Capital	Falls of Neuse at Durant
<b>AM</b>	—	5:19	5:31	5:45	5:59
	6:00	6:19	6:31	6:45	6:59
	7:00	7:19	7:31	7:45	7:59
	8:00	8:19	8:31	8:45	8:59
	9:00	9:19	9:31	9:45	9:59
	10:00	10:19	10:31	10:45	10:59
<b>PM</b>	11:00	11:19	11:31	11:45	11:59
	12:00	12:19	12:31	12:45	12:59
	1:00	1:19	1:31	1:45	1:59
	2:00	2:19	2:31	2:45	2:59
	3:00	3:19	3:31	3:45	3:59
	4:00	4:19	4:31	4:45	4:59
	5:00	5:19	5:31	5:45	5:59
	6:00	6:19	6:31	6:45	6:59
	7:00	7:19	7:31	7:45	7:59
	8:00	8:19	—	—	—

## WEEKEND & HOLIDAYS / SERVICIOS PARA FINES DE SEMANA Y DIAS FESTIVOS

<b>AM</b>	—	7:19	7:31	7:45	7:59
	8:00	8:19	8:31	8:45	8:59
	9:00	9:19	9:31	9:45	9:59
	10:00	10:19	10:31	10:45	10:59
<b>PM</b>	11:00	11:19	11:31	11:45	11:59
	12:00	12:19	12:31	12:45	12:59
	1:00	1:19	1:31	1:45	1:59
	2:00	2:19	2:31	2:45	2:59
	3:00	3:19	3:31	3:45	3:59
	4:00	4:19	4:31	4:45	4:59
	5:00	5:19	5:31	5:45	5:59
	6:00	6:19	6:31	6:45	6:59
	7:00	7:19	7:31	7:45	7:59
	8:00	8:19	—	—	—

Shaded times indicate when the Route 25L Triangle Town Center and Route 1 Capital connect at the transfer point located at Triangle Town Center.

(Los espacios de tiempo sombreados indican cuando la Ruta 25L Triangle Town Center y la Ruta 1 Capital se conectan en el punto de transferencia localizado en el Triangle Town Center.)

Track your bus live, right now!  
Download the free app: **Translocrider.com**



# ROUTE

# 25L

DAILY SERVICE

## Triangle Town Center

### SERVING:

- Triangle Town Center – Park & Ride
- Wake Tech-North
- WRAL Soccer Fields
- WakeMed North Healthplex
- North Ridge Shopping Center
- Millbrook Exchange Park – Park & Ride



Raleigh

6

919-485-RIDE (7433)

www.GoRaleigh.org

Effective: 1.3.21

**AVERY STREET  
RECREATION  
CENTER**

**ROUTE 20-B**

# ROUTE 20

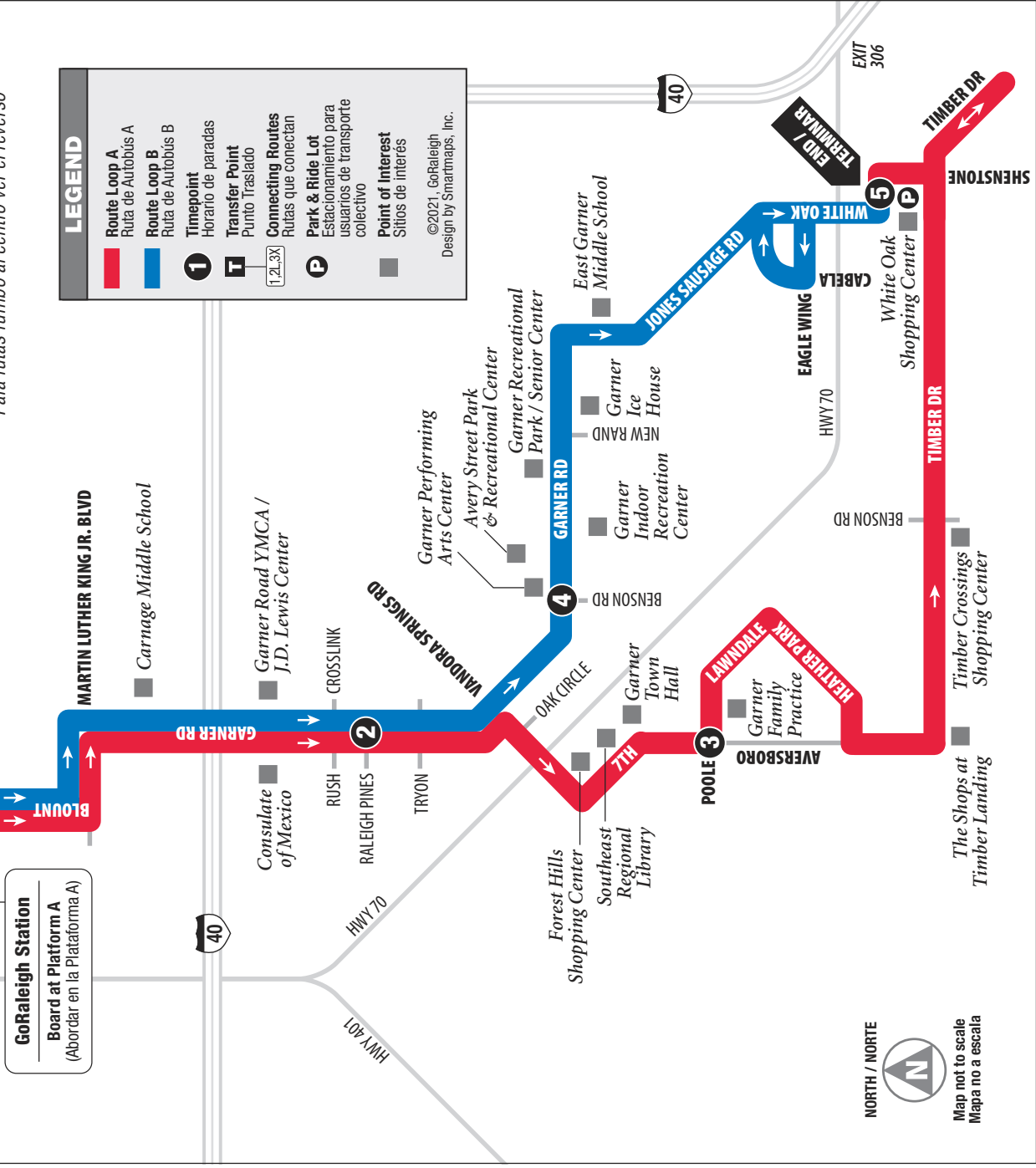
## Garner

### Outbound from Downtown

See Inbound on Other Side

### Saliendo del centro de la ciudad

Para rutas rumbo al centro ver el reverso



# Outbound from Downtown

Saliendo del centro de la ciudad

## MONDAY-FRIDAY / LUNES-VIERNES LOOP A & B / Ruta de Autobús A y B

LOOP	1 GoRaleigh Station	2 Garner Rd at Raleigh Pines Dr	3 Poole Dr at Aversboro Rd	4 Garner Rd at Benson Rd	5 White Oak Shopping Center
AM	B 5:00	5:11	—	5:20	5:35
	A 5:30	5:40	5:57	—	6:17
	B 6:00	6:11	—	6:20	6:35
	A 6:30	6:40	6:57	—	7:17
	B 7:00	7:11	—	7:20	7:35
	A 7:30	7:40	7:57	—	8:17
	B 8:00	8:11	—	8:20	8:35
	A 8:30	8:40	8:57	—	9:17
	B 9:00	9:11	—	9:20	9:35
	A 9:30	9:40	9:57	—	10:17
	B 10:00	10:11	—	10:20	10:35
	A 10:30	10:40	10:57	—	11:17
	B 11:00	11:11	—	11:20	11:35
	A 11:30	11:40	11:57	—	12:17
PM	B 12:00	12:11	—	12:20	12:35
	A 12:30	12:40	12:57	—	1:17
	B 1:00	1:11	—	1:20	1:35
	A 1:30	1:40	1:57	—	2:17
	B 2:00	2:11	—	2:20	2:35
	A 2:30	2:40	2:57	—	3:17
	B 3:00	3:11	—	3:20	3:35
	A 3:30	3:40	3:57	—	4:17
	B 4:00	4:11	—	4:20	4:35
	A 4:30	4:40	4:57	—	5:17
	B 5:00	5:11	—	5:20	5:35
	A 5:30	5:40	5:57	—	6:17
	B 6:00	6:11	—	6:20	6:35
	A 6:30	6:40	6:57	—	7:17
	B 7:00	7:11	—	7:20	7:35
	A 7:30	7:40	7:57	—	8:17
	B 8:30	8:40	8:57	—	9:17
	A 9:30	9:40	9:57	—	10:17
	A 10:30	10:40	10:57	—	11:17

Track your bus live, right now!  
Download the free app:  
[transloc.com/app](https://transloc.com/app) or visit  
[GoRaleighLive.org](https://GoRaleighLive.org)

# INSTRUCCIONES / INSTRUCCIONES

The bus stops here at listed times. Numbers on the map represent major stops; other stops are also available. (El bus hace paradas aquí de acuerdo al horario señalado. Los números en el mapa representan las paradas principales; hay otras paradas disponibles también.)

The bus travels here sometimes. See timetable beside the map for trips that travel this route variation. (El bus para por aquí algunas veces. Referirse a la tabla de horarios al lado del mapa para encontrar los viajes de esta ruta.)

The transfer point shows where routes intersect and transfers to other routes may be available. (El punto de traslado muestra dónde se intersectan las rutas y las transferencias disponibles a otras rutas.)

The bus stops at each of the times listed below the symbol. (El bus hace paradas a las horas señaladas debajo del símbolo.)

The timetable shows WHEN the bus stops. Shaded times indicate when a radial and local route meet. Transfers are timed so waiting is minimal. (La tabla de horarios muestra CUANDO el bus hace la paradas. Las horas en sombreadas indican cuando una ruta radial y local se intersectan. Las transferencias son cronometradas de manera que el tiempo de espera es mínimo.)

# FARES / TARIFAS

Fare Type	Full Fare	Reduced Fare <sup>1</sup>
One-Way Fare	.....\$1.25	.....\$0.60
Local Day Pass	.....\$2.50	.....\$1.25
7-Day Pass	.....\$12.00	.....\$6.00
31-Day Pass	.....\$40.00	.....\$20.00
Seniors Age 65 or Older & Children Age 12 or Younger	.....Free <sup>2</sup>	.....Free <sup>2</sup>
Stored Value Card (Card has \$25.00 Value)	.....\$20.00	.....\$20.00

# No Transfers Issued

<sup>1</sup>Persons with Disabilities, Medicare Card Holders and Teens 13-18: When paying a Reduced Fare a GoRaleigh ID must be shown. Teens 13-18 must show a current School ID or GoRaleigh ID. A Medicare Card and a valid ID may be used to secure a GoRaleigh ID.

<sup>2</sup>Passengers 65 or Older, Children 12 or Younger: When paying a Seniors 65+ Free Fare a GoRaleigh ID must be shown. Children under 12 & over 60\* tall must present a GoRaleigh ID. **To Obtain a GoRaleigh ID:** Call 919-996-3459 or visit the information Booth at GoRaleigh Station during business hours.

**Lost & Found 919-996-3869**



919-485-RIDE (7433) • TTY: 800-735-2962  
[www.goraleigh.org](http://www.goraleigh.org)



# ROUTE 20

## Garner

**GoRaleigh Station**  
 Connecting Bus Services  
 (Servicios para hacer conexiones)  
**GoRaleigh Routes:**  
 1,2,3,4,5,6,7,8,10,11,12,13,  
 15,16,17,18,19,21,22,55X  
**GoTriangle Routes:**  
 100,105,300,301,305,  
 CRX,DRX,FRX,WRX,ZWX  
 Subject to change without notice.  
 (Sujeto a cambio sin notificación.)

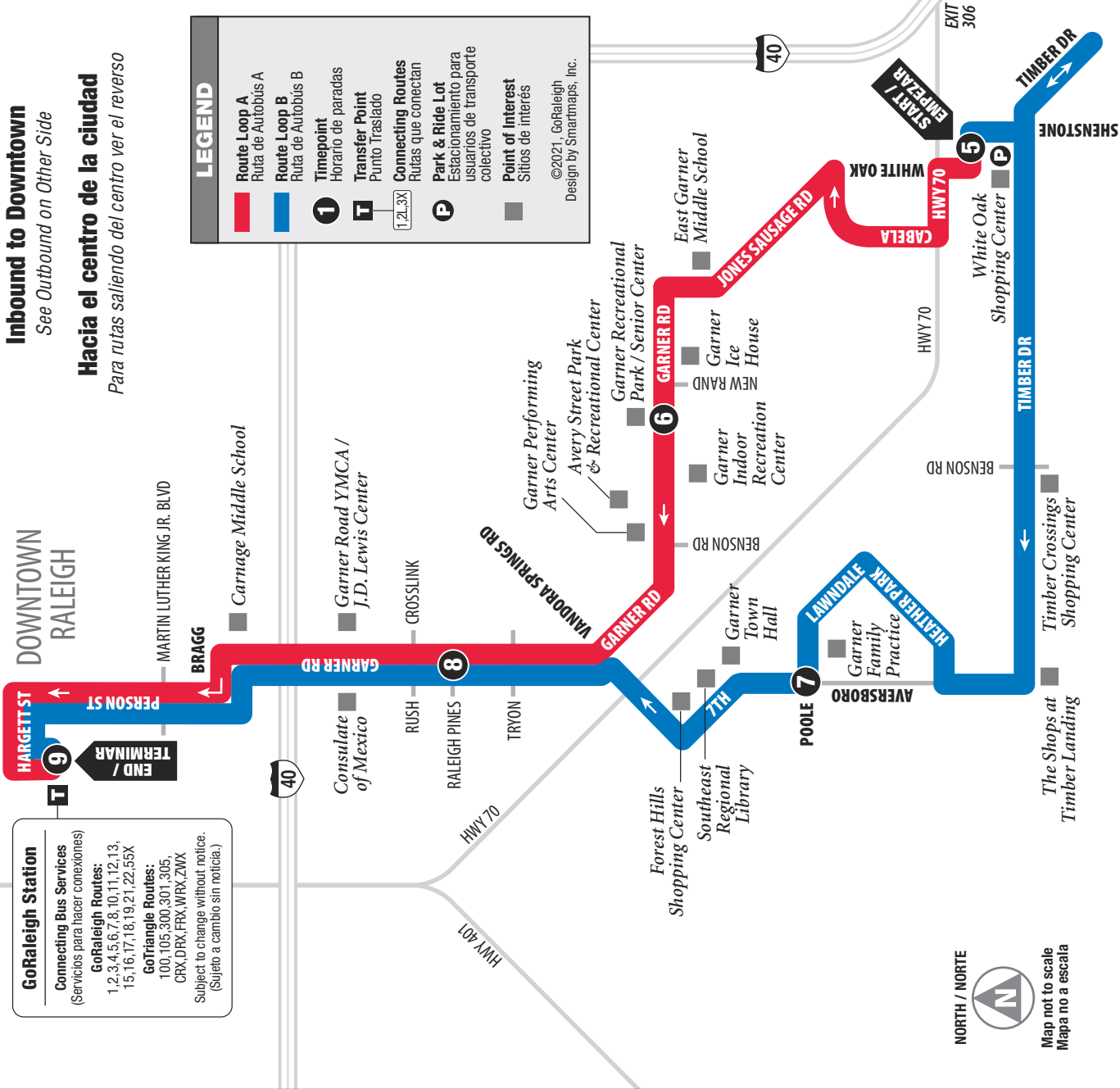
**Inbound to Downtown**  
 See Outbound on Other Side

**Hacia el centro de la ciudad**  
 Para rutas saliendo del centro ver el reverso

**LEGEND**

- █ **Route Loop A**  
Ruta de Autobús A
- █ **Route Loop B**  
Ruta de Autobús B
- 1** **Timepoint**  
Horario de paradas
- T** **Transfer Point**  
Punto Traslado
- 1,2,3,X** **Connecting Routes**  
Rutas que conectan
- P** **Park & Ride Lot**  
Estacionamiento para usuarios de transporte colectivo
- **Point of Interest**  
Sitios de interés

©2021, GoRaleigh  
 Design by Smartmaps, Inc.



NORTH / NORTE



Map not to scale  
 Mapa no a escala

# Inbound to Downtown

Hacia el centro de la ciudad

**MONDAY-FRIDAY / LUNES-VIERNES**  
**LOOP A & B / Ruta de Autobús A y B**

	5	6	7	8	9
	White Oak Shopping Center	Garner Rd at Creech Rd (Park)	Poole Dr at Raleigh Ct	Garner Road at Raleigh Pines Dr	GoRaleigh Station
<b>AM</b>					
<b>B</b>	5:40	6:00	6:09	6:28	6:28
<b>A</b>	6:22	6:28	6:39	6:58	6:58
<b>B</b>	6:40	7:00	7:09	7:28	7:28
<b>A</b>	7:22	7:28	7:39	7:58	7:58
<b>B</b>	7:40	8:00	8:09	8:28	8:28
<b>A</b>	8:22	8:28	8:39	8:58	8:58
<b>B</b>	8:40	9:00	9:09	9:28	9:28
<b>A</b>	9:22	9:28	9:39	9:58	9:58
<b>B</b>	9:40	10:00	10:09	10:28	10:28
<b>A</b>	10:22	10:28	10:39	10:58	10:58
<b>B</b>	10:40	11:00	11:09	11:28	11:28
<b>A</b>	11:22	11:28	11:39	11:58	11:58
<b>B</b>	11:40	12:00	12:09	12:28	12:28
<b>A</b>	12:22	12:28	12:39	12:58	12:58
<b>PM</b>					
<b>B</b>	12:40	1:00	1:09	1:28	1:28
<b>A</b>	1:22	1:28	1:39	1:58	1:58
<b>B</b>	1:40	2:00	2:09	2:28	2:28
<b>A</b>	2:22	2:28	2:39	2:58	2:58
<b>B</b>	2:40	3:00	3:09	3:28	3:28
<b>A</b>	3:22	3:28	3:39	3:58	3:58
<b>B</b>	3:40	4:00	4:09	4:28	4:28
<b>A</b>	4:22	4:28	4:39	4:58	4:58
<b>B</b>	4:40	5:00	5:09	5:28	5:28
<b>A</b>	5:22	5:28	5:39	5:58	5:58
<b>B</b>	5:40	6:00	6:09	6:28	6:28
<b>A</b>	6:22	6:28	6:39	6:58	6:58
<b>B</b>	6:40	7:00	7:09	7:28	7:28
<b>A</b>	7:22	7:28	7:39	7:58	7:58
<b>B</b>	7:40	8:00	8:09	8:28	8:28
<b>A</b>	8:22	8:28	8:39	8:58	8:58
<b>B</b>	8:40	9:00	9:09	9:28	9:28
<b>A</b>	9:22	9:28	9:39	9:58	9:58
<b>B</b>	10:22	10:28	10:39	10:58	10:58
<b>A</b>	11:22	11:28	11:39	11:58	11:58

**SAFE PLACE**  
 GoRaleigh is proud to be a part of the National Safe Place Program. Every GoRaleigh bus is a Safe Place.

# ROUTE 20

**MONDAY-FRIDAY ONLY SERVICE**

## Garner

### SERVING:

- GoRaleigh Station
- Forest Hills Shopping Center
- Southeast Regional Library
- Garner Town Hall
- Garner Family Practice
- The Shops at Timber Landing
- Timber Crossings Shopping Center
- White Oak Shopping Center
- Garner Rec. Park/Senior Center
- Garner Performing Arts Center



**Raleigh**

9

919-485-RIDE (7433)  
[www.raleighnc.gov/transit](http://www.raleighnc.gov/transit)  
[www.goraleigh.org](http://www.goraleigh.org)

Effective: 5.9.21

**BARWELL  
ROAD  
COMMUNITY  
CENTER**

**ROUTE 18**

# ROUTE 18/18S

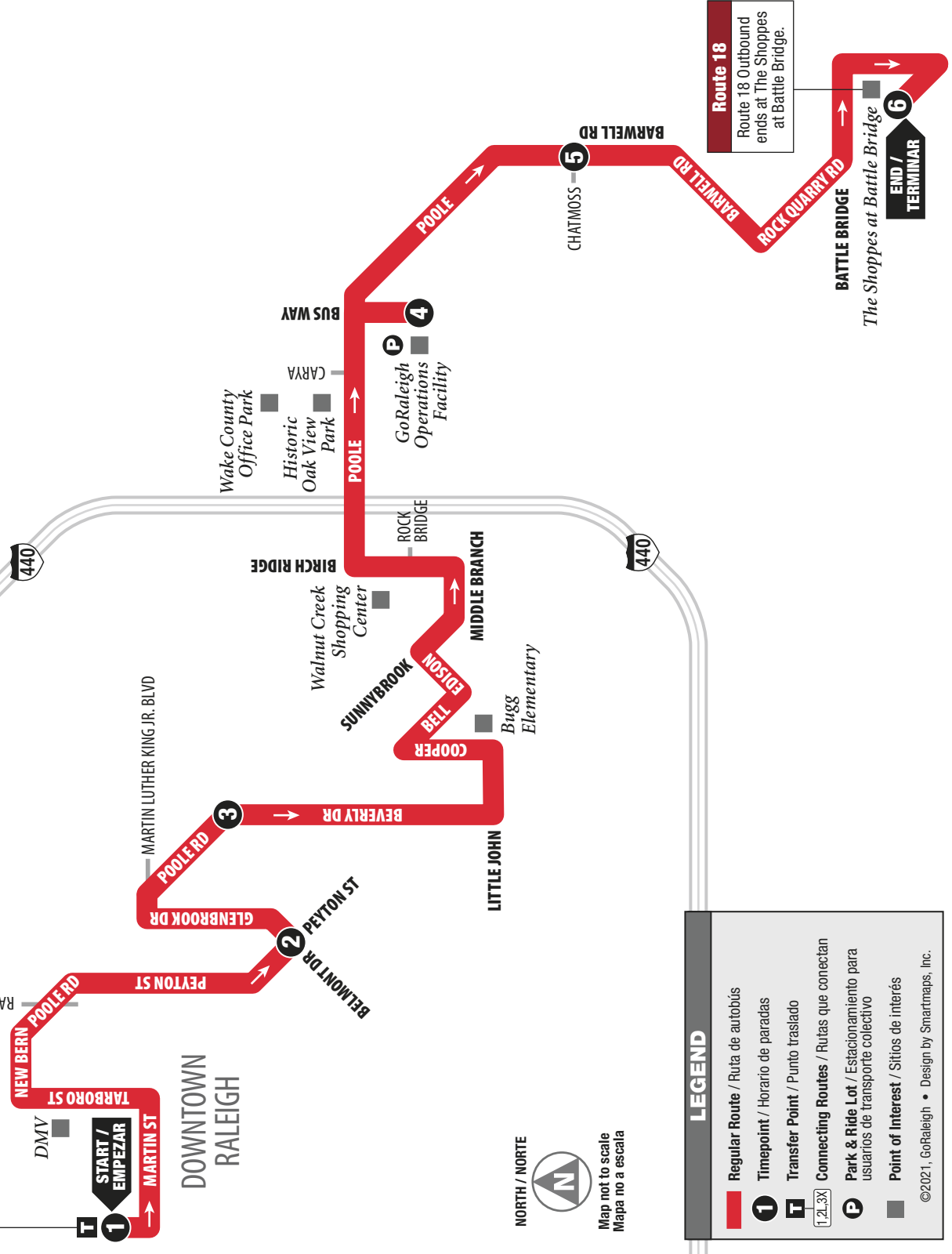
## Outbound from Downtown

## Saliendo del centro de la ciudad

# ROUTE 18/18S

DAILY SERVICE

**GoRaleigh Station**  
Board at Platform B  
(Abordar en la Plataforma B)



**LEGEND**

- Regular Route / Ruta de autobús
- 1 Timepoint / Horario de paradas
- T Transfer Point / Punto traslado
- 12.3X Connecting Routes / Rutas que conectan
- P Park & Ride Lot / Estacionamiento para usuarios de transporte colectivo
- Point of Interest / Sitios de interés

©2021, GoRaleigh • Design by Smartmaps, Inc.

**Outbound from Downtown**  
See Inbound on Other Side

**Saliendo del centro de la ciudad**  
Para rutas rumbo al centro ver el reverso

## MONDAY-FRIDAY / LUNES-VIERNES

ROUTE #	1 GoRaleigh Station	2 Peyton at Belmont	3 Pole at Beverly	4 Bus Way at Pole Road	5 Barwell at ChatmoSS	6 The Shoppes at Battle Bridge
AM 18	6:00	6:14	6:19	6:41	6:47	7:05
18S	6:30	6:42	6:47	7:00	—	—
18	7:00	7:14	7:19	7:41	7:47	8:05
18S	7:30	7:42	7:47	8:00	—	—
18	8:00	8:14	8:19	8:41	8:47	9:05
18S	8:30	8:42	8:47	9:00	—	—
PM 18	9:00	9:14	9:19	9:41	9:47	10:05
18	10:00	10:14	10:19	10:41	10:47	11:05
18	11:00	11:14	11:19	11:41	11:47	12:05
18	12:00	12:14	12:19	12:41	12:47	1:05
18	1:00	1:14	1:19	1:41	1:47	2:05
18	2:00	2:14	2:19	2:41	2:47	3:05
18	3:00	3:14	3:19	3:41	3:47	4:05
18	4:00	4:14	4:19	4:41	4:47	5:05
18S	4:30	4:42	4:47	5:00	—	—
18	5:00	5:14	5:19	5:41	5:47	6:05
18S	5:30	5:42	5:47	6:00	—	—
18	6:00	6:14	6:19	6:41	6:47	7:05
18S	6:30	6:42	6:47	7:00	—	—
18	7:00	7:14	7:19	7:41	7:47	8:05
18	8:00	8:14	8:19	8:41	8:47	9:05
18	9:00	9:14	9:19	9:41	9:47	10:05
18	10:00	10:14	10:19	10:41	10:47	11:05
18	11:00	11:14	11:19	11:41	11:47	12:05

## WEEKEND & HOLIDAYS / SERVICIOS PARA FINES DE SEMANA Y DIAS FESTIVOS

ROUTE #	1 GoRaleigh Station	2 Peyton at Belmont	3 Pole at Beverly	4 Bus Way at Pole Road	5 Barwell at ChatmoSS	6 The Shoppes at Battle Bridge
AM 18	6:30	6:44	6:49	7:11	7:17	7:33
18	7:30	7:44	7:49	8:11	8:17	8:33
18	8:30	8:44	8:49	9:11	9:17	9:33
18	9:30	9:44	9:49	10:11	10:17	10:33
18	10:30	10:44	10:49	11:11	11:17	11:33
18	11:30	11:44	11:49	12:11	12:17	12:33
PM 18	12:30	12:44	12:49	1:11	1:17	1:33
18	1:30	1:44	1:49	2:11	2:17	2:33
18	2:30	2:44	2:49	3:11	3:17	3:33
18	3:30	3:44	3:49	4:11	4:17	4:33
18	4:30	4:44	4:49	5:11	5:17	5:33
18	5:30	5:44	5:49	6:11	6:17	6:33
18	6:30	6:44	6:49	7:11	7:17	7:33
18	7:30	7:44	7:49	8:11	8:17	8:33
18	8:30	8:44	8:49	9:11	9:17	9:33
18	9:30	9:44	9:49	10:11	10:17	10:33
18	10:30	10:44	10:49	11:11	11:17	11:33
18	*11:30	*11:44	*11:49	*12:11	*12:17	*12:33

\* This trip does not operate on Sunday or Holidays.  
(Este transporte no funciona los domingos o días festivos.)



**Raleigh** <sup>11</sup>

919-485-RIDE (7433)  
www.GoRaleigh.org

Scan here for trip planning and real time bus tracking options:



GoRaleigh is proud to be a part of the National Safe Place Program. Every GoRaleigh bus is a Safe Place.

Effective: 1.3.21

## Poole/Barwell

### SERVING:

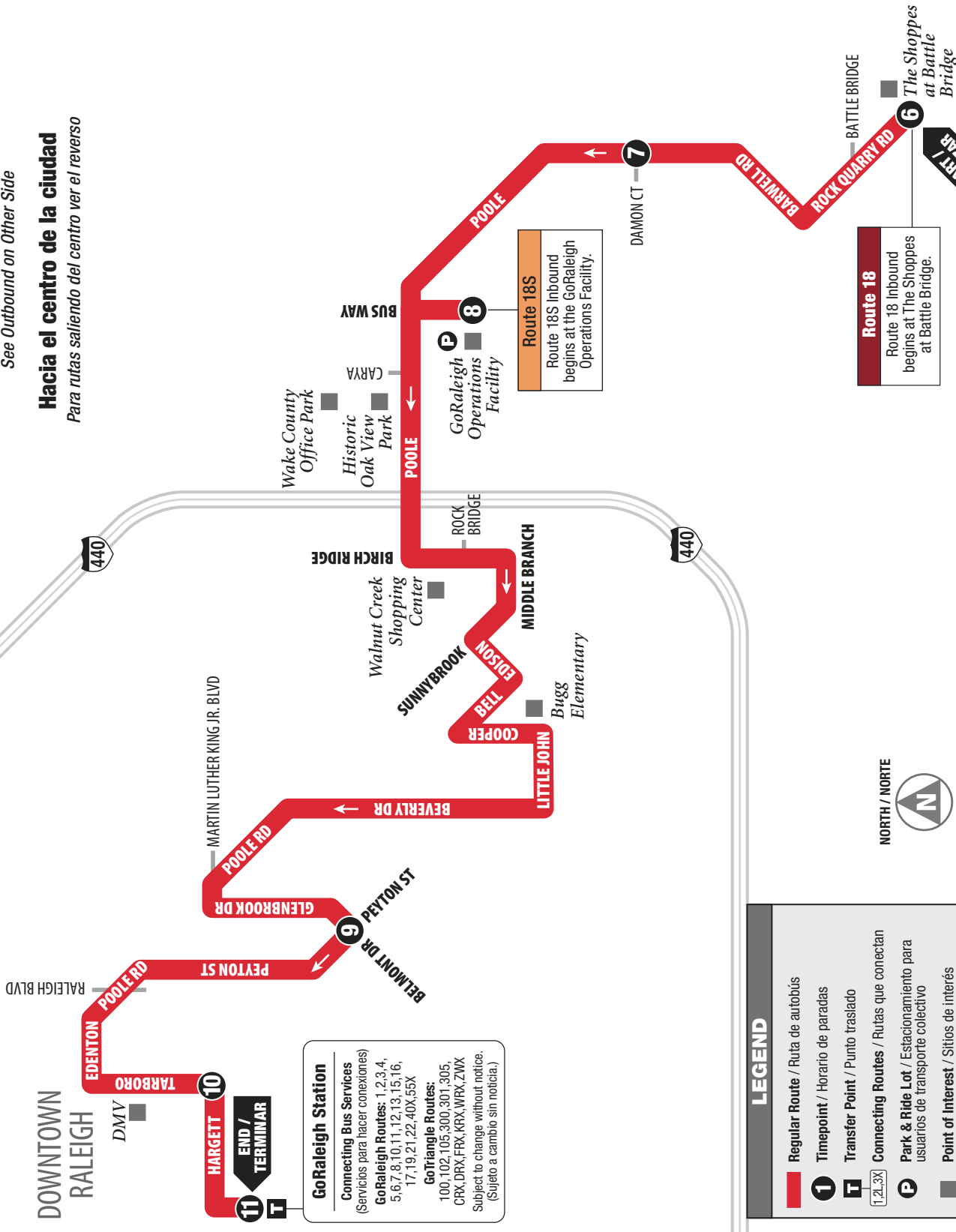
- Department of Motor Vehicles
- Bugg Elementary School
- Walnut Creek Shopping Center
- Historic Oak View Park
- GoRaleigh Operations Facility - Park & Ride
- The Shoppes at Battle Bridge

# ROUTE 18/18S

## POOLE/BARWELL

**Inbound to Downtown**  
See Outbound on Other Side

**Hacia el centro de la ciudad**  
Para rutas saliendo del centro ver el reverso



**GoRaleigh Station**  
Connecting Bus Services (Servicios para hacer conexiones)  
GoRaleigh Routes: 1, 2, 3, 4, 5, 6, 7, 8, 10, 11, 12, 13, 15, 16, 17, 19, 21, 22, 40X, 55X  
GoTriangle Routes: 100, 102, 105, 300, 301, 305, CRX, DRX, FRX, KRX, WRX, ZWX  
Subject to change without notice. (Sujeto a cambio sin notificación.)

**LEGEND**

- Regular Route / Ruta de autobuses
- Timepoint / Horario de paradas
- Transfer Point / Punto traslado
- Connecting Routes / Rutas que conectan
- Park & Ride Lot / Estacionamiento para usuarios de transporte colectivo
- Point of Interest / Sitios de interés

©2021, GoRaleigh • Design by Smartmaps, Inc.

NORTH / NORTE  
Map not to scale  
Mapa no a escala

# Inbound to Downtown

## Hacia el centro de la ciudad

### MONDAY-FRIDAY / LUNES-VIERNES

ROUTE #	The Shoppes at Battle	7	8	9	10	11
	Barwell at Danon	Bus Way at Poole Road	Payton at Belmont	Hargett	GoRaleigh Station	
AM						
18	5:27	5:41	5:51	5:55		
18	6:27	6:41	6:51	6:55		
18S	7:00	7:16	7:24	7:28		
18	7:08	7:13	7:51	7:55		
18S	8:00	8:16	8:24	8:28		
18	8:08	8:13	8:51	8:55		
PM						
18	9:08	9:16	9:24	9:28		
18	10:08	10:13	10:41	10:55		
18	11:08	11:13	11:41	11:55		
18	12:08	12:13	12:41	12:55		
18	1:08	1:13	1:41	1:55		
18	2:08	2:13	2:41	2:55		
18	3:08	3:13	3:41	3:55		
18	4:08	4:13	4:41	4:55		
18S	5:00	5:16	5:24	5:28		
18	5:08	5:13	5:41	5:55		
18S	6:00	6:16	6:24	6:28		
18	6:08	6:13	6:41	6:55		
18	7:00	7:16	7:24	7:28		
18	7:08	7:13	7:41	7:55		
18	8:08	8:13	8:41	8:55		
18	9:08	9:13	9:41	9:55		
18	10:08	10:13	10:41	10:55		
18	11:08	11:13	11:41	11:55		

Scan here for trip planning and real time bus tracking options:



GoRaleigh is proud to be a part of the National Safe Place Program. Every GoRaleigh bus is a Safe Place.

# WEEKEND & HOLIDAYS / SERVICIOS PARA FINES DE SEMANA Y DIAS FESTIVOS

ROUTE #	The Shoppes at Battle	7	8	9	10	11
	Barwell at Danon	Bus Way at Poole Road	Payton at Belmont	Hargett	GoRaleigh Station	
AM						
18	7:38	7:43	7:57	8:11	8:21	8:25
18	8:38	8:43	8:57	9:11	9:21	9:25
18	9:38	9:43	9:57	10:11	10:21	10:25
18	10:38	10:43	10:57	11:11	11:21	11:25
PM						
18	11:38	11:43	11:57	12:11	12:21	12:25
18	12:38	12:43	12:57	1:11	1:21	1:25
18	1:38	1:43	1:57	2:11	2:21	2:25
18	2:38	2:43	2:57	3:11	3:21	3:25
18	3:38	3:43	3:57	4:11	4:21	4:25
18	4:38	4:43	4:57	5:11	5:21	5:25
18	5:38	5:43	5:57	6:11	6:21	6:25
18	6:38	6:43	6:57	7:11	7:21	7:25
18	7:38	7:43	7:57	8:11	8:21	8:25
18	8:38	8:43	8:57	9:11	9:21	9:25
18	9:38	9:43	9:57	10:11	10:21	10:25
18	10:38	10:43	10:57	11:11	11:21	11:25
18	*11:38	*11:43	*11:57	*12:11	*12:21	*12:25

\* This trip does not operate on Sunday or Holidays. (Este transporte no funciona los domingos o días festivos.)



# INSTRUCTIONS / INSTRUCCIONES

The bus stops here at listed times. Numbers on the map represent major stops; other stops are also available. (El bus hace paradas aquí de acuerdo al horario señalado. Los números en el mapa representan las paradas principales; hay otras paradas disponibles también.)

The bus travels here sometimes. See timetable beside the map for trips that travel this route variation. (El bus para por aquí algunas veces. Referirse a la tabla de horarios al lado del mapa para encontrar los viajes de esta ruta.)

The transfer point shows where routes intersect and transfers to other routes may be available. (El punto de traslado muestra dónde se intersectan las rutas y las transferencias disponibles a otras rutas.)

The bus stops at each of the times listed below the symbol. (El bus hace paradas a las horas señaladas debajo del símbolo.)

The timetable shows WHEN the bus stops. Shaded times indicate when a radial and local route meet. Transfers are timed so waiting is minimal. (La tabla de horarios muestra CUANDO el bus hace la paradas. Las horas en sombreadas indican cuando una ruta radial y local se intersectan. Las transferencias son cronometradas de manera que el tiempo de espera es mínimo.)

**FARES / TARIFAS**

Fare Type	Full Fare	Reduced Fare <sup>1</sup>
One-Way Fare	.....\$1.25	.....\$0.60
Local Day Pass	.....\$2.50	.....\$1.25
7-Day Pass	.....\$12.00	.....\$6.00
31-Day Pass	.....\$40.00	.....\$20.00
Seniors Age 65 or Older & Children Age 12 or Younger	.....Free <sup>2</sup>	.....Free <sup>2</sup>
Stored Value Card (Card has \$25.00 Value)	.....\$20.00	.....\$20.00

Other GoPass and regional options are available.

**No Transfers Issued**

<sup>1</sup>Persons with Disabilities, Medicare Card Holders and Teens 13-18: When paying a Reduced Fare a GoRaleigh ID must be shown. Teens 13-18 must show a current School ID or GoRaleigh ID. A Medicare Card and a valid ID may be used to secure a GoRaleigh ID.

<sup>2</sup>Passengers 65 or Older, Children 12 or Younger: When paying a Seniors 65+ Free Fare a GoRaleigh ID must be shown. Children under 12 & over 60" tall must present a GoRaleigh ID.

To Obtain a GoRaleigh ID: Call 919-996-3459 or visit the Information Booth at GoRaleigh Station during business hours.

Lost & Found 919-996-3869



**CARY SENIOR  
CENTER**

**GOCARY  
ROUTES 4 AND 8**

# Route 4

# 14 High House

EFFECTIVE JULY 30, 2022 /  
EFFECTIVO 30 DE JULIO DE 2022



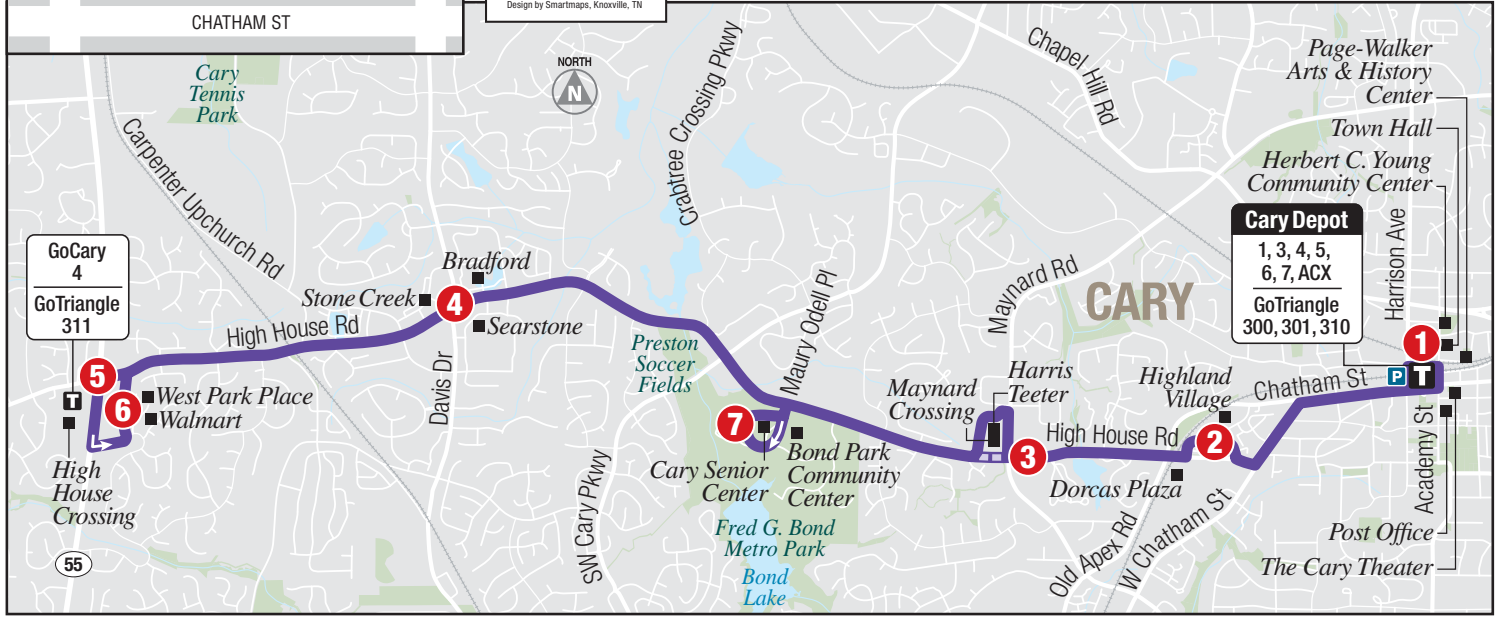
(919) 485-RIDE (7433)  
www.GoCary.org

### CARY DEPOT BOARDING LOCATIONS / UBICACIONES DEL EMBARQUE DE CARY DEPOT

### LEGEND / LEYENDA

- Bus Route / Ruta del autobús
- Route Variation / Variación de ruta
- Timepoint / Horario de paradas
- Landmark / Punto de referencia
- Transfer / Transferencia
- Park & Ride / Parquear y Viajar
- Interstate Interestatal
- US Highway / Autopista federal
- State Highway / Autopista estatal

© 2022 GoCary  
Design by Smartmaps, Knoxville, TN



## MONDAY-SATURDAY / DE LUNES A SABADO

### OUTBOUND TO HIGH HOUSE CROSSING / SALIDA A HIGH HOUSE CROSSING

	1 Cary Depot	2 Highland Village	3 High House at Maynard	4 High House at Davis	5 High House at Hwy 55
AM	6:00	6:05	6:09	6:15	6:23
	6:30	6:35	6:39	6:45	6:53
	7:00	7:05	7:09	7:15	7:23
	7:30	7:35	7:39	7:45	7:53
	8:00	8:05	8:09	8:15	8:23
	8:30	8:35	8:39	8:45	8:53
	9:00	9:05	9:09	9:15	9:23
	9:30	9:35	9:39*	9:45	9:53
	10:00	10:05	10:09*	10:15	10:23
	10:30	10:35	10:39*	10:45	10:53
PM	11:00	11:05	11:09*	11:15	11:23
	11:30	11:35	11:39*	11:45	11:53
	<b>12:00</b>	<b>12:05</b>	<b>12:09*</b>	<b>12:15</b>	<b>12:23</b>
	<b>12:30</b>	<b>12:35</b>	<b>12:39*</b>	<b>12:45</b>	<b>12:53</b>
	1:00	1:05	1:09*	1:15	1:23
	1:30	1:35	1:39*	1:45	1:53
	2:00	2:05	2:09*	2:15	2:23
	2:30	2:35	2:39	2:45	2:53
	3:00	3:05	3:09	3:15	3:23
	3:30	3:35	3:39	3:45	3:53
4:00	4:05	4:09	4:15	4:23	
4:30	4:35	4:39	4:45	4:53	
5:00	5:05	5:09	5:15	5:23	
5:30	5:35	5:39	5:45	5:53	
6:00	6:05	6:09	6:15	6:23	
6:30	6:35	6:39	6:45	6:53	
7:00	7:05	7:09*	7:15	7:23	
8:00	8:05	8:09*	8:15	8:23	
9:00	9:05	9:09*	9:15	9:23	
10:00	10:05	10:09*	10:15	10:23	

### INBOUND TO DEPOT / LLEGADA A DEPOT

	6 Walmart at Hwy 55	4 High House at Davis	7 Senior Center at Bond Park**	3 High House at Maynard	2 Highland Village	1 Cary Depot
AM	6:30	6:35	6:40	6:45	6:50	6:55
	7:00	7:05	7:10	7:15	7:20	7:25
	7:30	7:35	7:40	7:45	7:50	7:55
	8:00	8:05	8:10	8:15	8:20	8:25
	8:30	8:35	8:40	8:45	8:50	8:55
	9:00	9:05	9:10	9:15	9:20	9:25
	9:30	9:35	9:40	9:45	9:50	9:55
	10:00	10:05	10:10	10:15*	10:20	10:25
	10:30	10:35	10:40	10:45*	10:50	10:55
	11:00	11:05	11:10	11:15*	11:20	11:25
PM	11:30	11:35	11:40	11:45*	11:50	11:55
	<b>12:00</b>	<b>12:05</b>	<b>12:10</b>	<b>12:15*</b>	<b>12:20</b>	<b>12:25</b>
	<b>12:30</b>	<b>12:35</b>	<b>12:40</b>	<b>12:45*</b>	<b>12:50</b>	<b>12:55</b>
	1:00	1:05	1:10	1:15*	1:20	1:25
	1:30	1:35	1:40	1:45*	1:50	1:55
	2:00	2:05	2:10	2:15*	2:20	2:25
	2:30	2:35	2:40	2:45*	2:50	2:55
	3:00	3:05	3:10	3:15	3:20	3:25
	3:30	3:35	3:40	3:45	3:50	3:55
	4:00	4:05	4:10	4:15	4:20	4:25
4:30	4:35	4:40	4:45	4:50	4:55	
5:00	5:05	5:10	5:15	5:20	5:25	
5:30	5:35	5:40	5:45	5:50	5:55	
6:00	6:05	6:10	6:15	6:20	6:25	
6:30	6:35	6:40	6:45	6:50	6:55	
7:00	7:05	7:10	7:15	7:20	7:25	
7:30	7:35	7:40	7:45*	7:50	7:55	
8:30	8:35	8:40	8:45*	8:50	8:55	
9:30	9:35	9:40	9:45*	9:50	9:55	

Bus bypasses Harris Teeter stop these trips Monday-Friday. / El autobús se desvía de la parada Harris Teeter en estos viajes de lunes a viernes.

\* Bus stops off-street at Harris Teeter at these times Monday-Friday and all times Saturday & Sunday. / El autobús se detiene fuera de la calle en Harris Teeter en estos horarios de lunes a viernes y todos los sábados y domingos.

\*\* Senior Center stop served on inbound trips only. / La parada en el Centro para Personas de la Tercera Edad funciona solo en viajes de regreso.

## SUNDAY / DOMINGO

	1 Cary Depot	2 Highland Village	3 High House at Maynard	4 High House at Davis	5 High House at Hwy 55
AM	7:00	7:05	7:09*	7:15	7:23
	8:00	8:05	8:09*	8:15	8:23
	9:00	9:05	9:09*	9:15	9:23
	10:00	10:05	10:09*	10:15	10:23
	11:00	11:05	11:09*	11:15	11:23
<b>12:00</b>	<b>12:05</b>	<b>12:09*</b>	<b>12:15</b>	<b>12:23</b>	
PM	1:00	1:05	1:09*	1:15	1:23
	2:00	2:05	2:09*	2:15	2:23
	3:00	3:05	3:09*	3:15	3:23
	4:00	4:05	4:09*	4:15	4:23
	5:00	5:05	5:09*	5:15	5:23
	6:00	6:05	6:09*	6:15	6:23
	7:00	7:05	7:09*	7:15	7:23
	8:00	8:05	8:09*	8:15	8:23

	6 Walmart at Hwy 55	4 High House at Davis	7 Senior Center at Bond Park**	3 High House at Maynard	2 Highland Village	1 Cary Depot
AM	7:30	7:35	7:40	7:45*	7:50	7:55
	8:30	8:35	8:40	8:45*	8:50	8:55
	9:30	9:35	9:40	9:45*	9:50	9:55
	10:30	10:35	10:40	10:45*	10:50	10:55
	11:30	11:35	11:40	11:45*	11:50	11:55
<b>12:30</b>	<b>12:35</b>	<b>12:40</b>	<b>12:45*</b>	<b>12:50</b>	<b>12:55</b>	
PM	1:30	1:35	1:40	1:45*	1:50	1:55
	2:30	2:35	2:40	2:45*	2:50	2:55
	3:30	3:35	3:40	3:45*	3:50	3:55
	4:30	4:35	4:40	4:45*	4:50	4:55
	5:30	5:35	5:40	5:45*	5:50	5:55
	6:30	6:35	6:40	6:45*	6:50	6:55
	7:30	7:35	7:40	7:45*	7:50	7:55
	8:30	8:35	8:40	8:45*	8:50	8:55

PM times are in bold. / Las horas de la tarde están en **negrilla**. Schedule and route information subject to change. / La información de rutas y horarios está sujeta a cambios.



# System Map

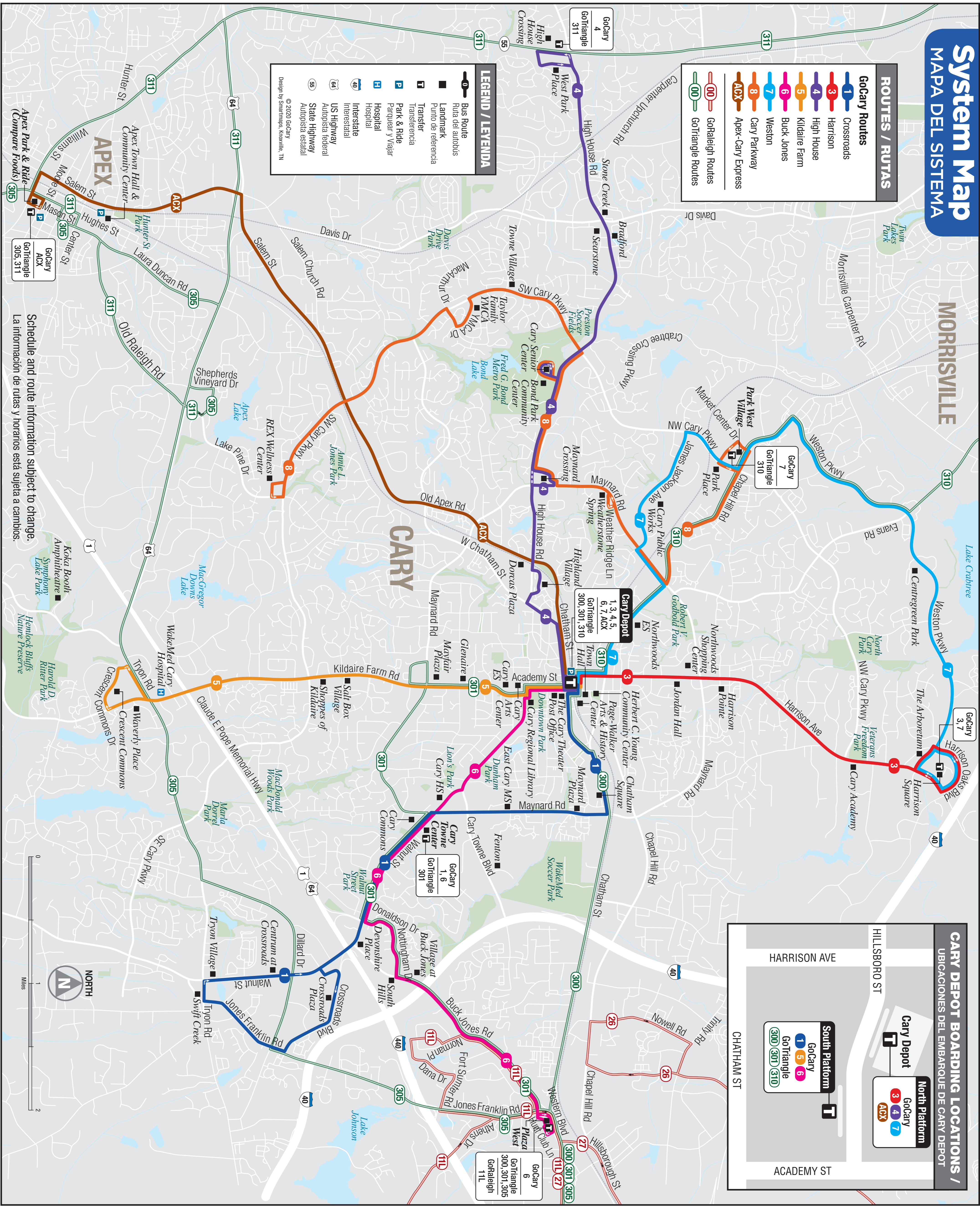
## MAPA DEL SISTEMA

### ROUTES / RUTAS

- GoCarry Routes**
  - 1 Crossroads
  - 3 Harrison
  - 4 High House
  - 5 Kildaire Farm
  - 6 Buck Jones
  - 7 Weston
  - 8 Cary Parkway
  - ACX Apex-Cary Express
- GoRaleigh Routes**
  - 300
  - 310
- GoTriangle Routes**
  - 305
  - 311

### LEGEND / LEYENDA

- Bus Route  
Ruta del autobus
  - Landmark  
Punto de referencia
  - Transfer  
Transferencia
  - Park & Ride  
Parquear y Viajar
  - Hospital
  - Interstate
  - US Highway  
Autopista federal
  - State Highway  
Autopista estatal
- © 2020 GoCary  
Design by Smartmaps, Knoxville, TN



### CARY DEPOT BOARDING LOCATIONS / UBICACIONES DEL EMBARQUE DE CARY DEPOT

**North Platform**  
GoCary 3, 4, 7  
ACX

**South Platform**  
GoCary 1, 5, 6  
GoTriangle 300, 301, 310

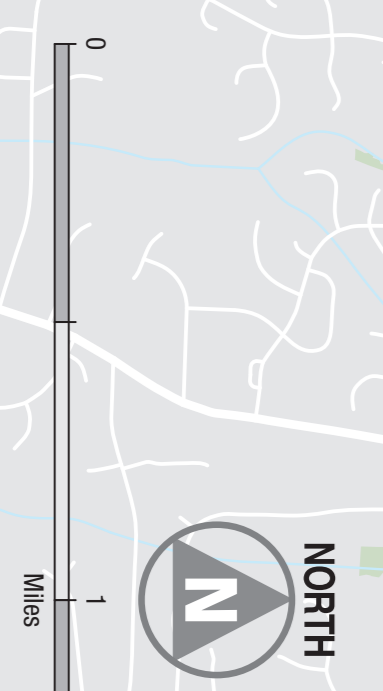
HARRISON AVE  
HILLSBORO ST  
CHATHAM ST  
ACADEMY ST

**Cary Depot**  
1, 3, 4, 5, 6, 7, ACX  
GoTriangle 300, 301, 310

**GoCary 1, 6**  
GoTriangle 301

**GoCary 6**  
GoTriangle 300, 301, 305  
GoRaleigh 111

Schedule and route information subject to change.  
La información de rutas y horarios está sujeta a cambios.



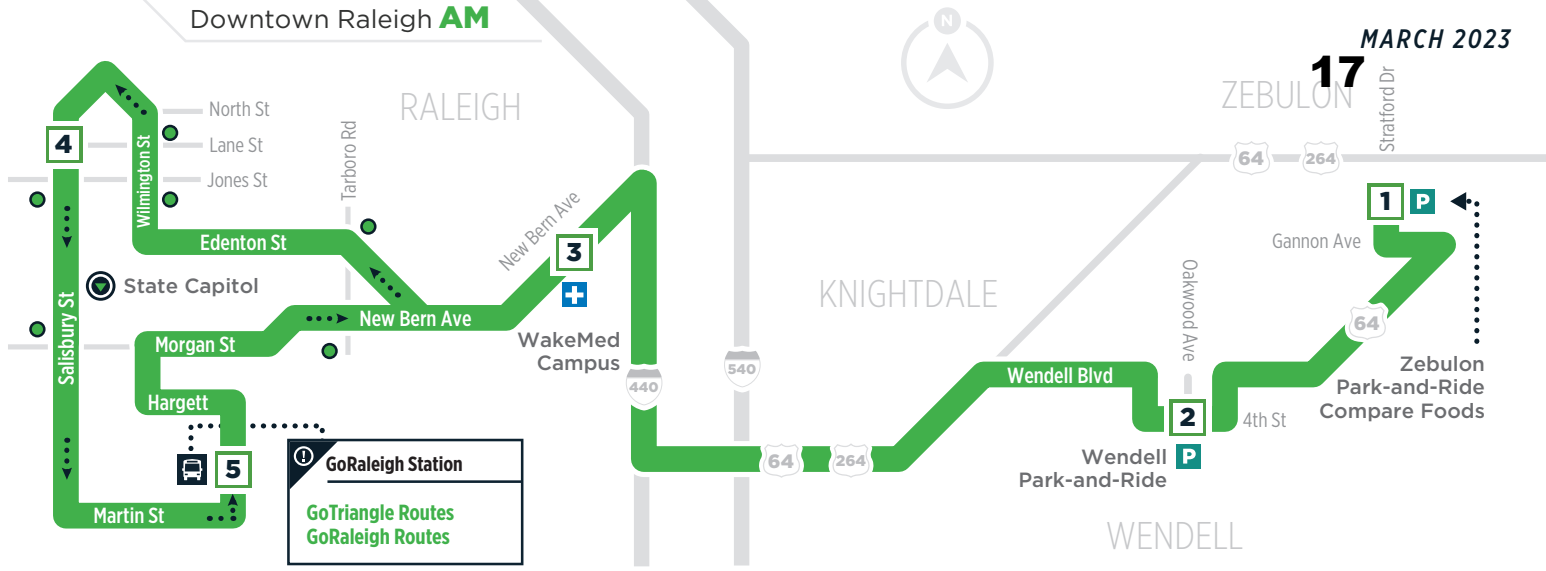




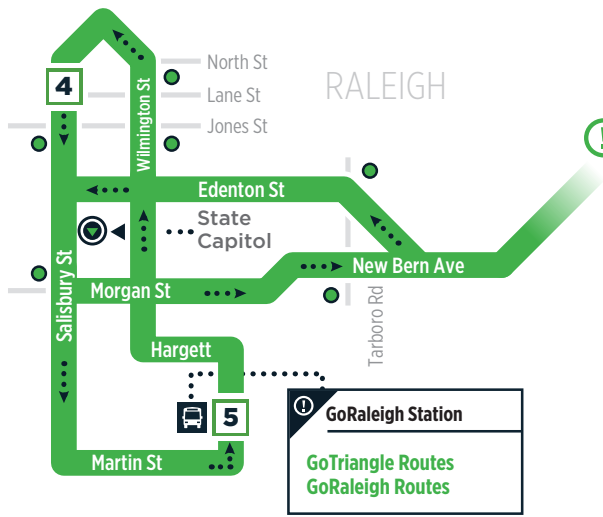
**EASTERN  
REGIONAL  
CENTER**



**ROUTE ZWX**



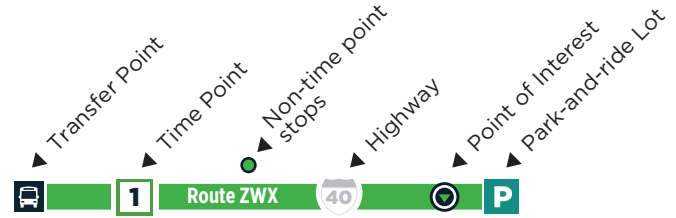
**Downtown Raleigh PM**



**NOTE:** Refer to the above for continued routing

**Route ZWX**

**LEGEND**



**NO SMOKING IS ALLOWED ON GOTRIANGLE VEHICLES**  
Smoking and/or the use of vapor products, including e-cigarettes, is not permitted on GoTriangle vehicles, at bus stops and city-owned sidewalks within Orange, Durham and Wake County.

**ZWX**

**MONDAY - FRIDAY SERVICE**

**ZEBULON TO WENDELL TO RALEIGH**

Zebulon Park-and-Ride (Compare Foods) #1888	Wendell Park-and-Ride #1890	New Bern Ave. at WakeMed (across) #9923	Salisbury St. at Lane St. #8059	Blount St. at GoRaleigh Station #8909
1	2	3	4	5
6:00 AM	6:10 AM	6:32 AM	6:42 AM	6:50 AM
7:00 AM	7:10 AM	7:32 AM	7:42 AM	7:50 AM
8:00 AM	8:10 AM	8:32 AM	8:42 AM	8:50 AM
-	-	-	-	-
5:05 PM	5:15 PM	5:40 PM	-	5:55 PM

**RALEIGH TO WENDELL TO ZEBULON**

Blount St. at GoRaleigh Station #8909	Salisbury St. at Lane St. #8059	New Bern Ave. at WakeMed #1891	Wendell Park-and-Ride #1889	Zebulon Park-and-Ride (Compare Foods) #1888
5	4	3	2	1
7:00 AM	-	7:10 AM	7:33 AM	7:50 AM
-	-	-	-	-
4:10 PM	4:15 PM	4:25 PM	4:48 PM	5:00 PM
5:10 PM	5:15 PM	5:25 PM	5:48 PM	6:00 PM
6:10 PM	6:15 PM	6:25 PM	6:48 PM	7:00 PM

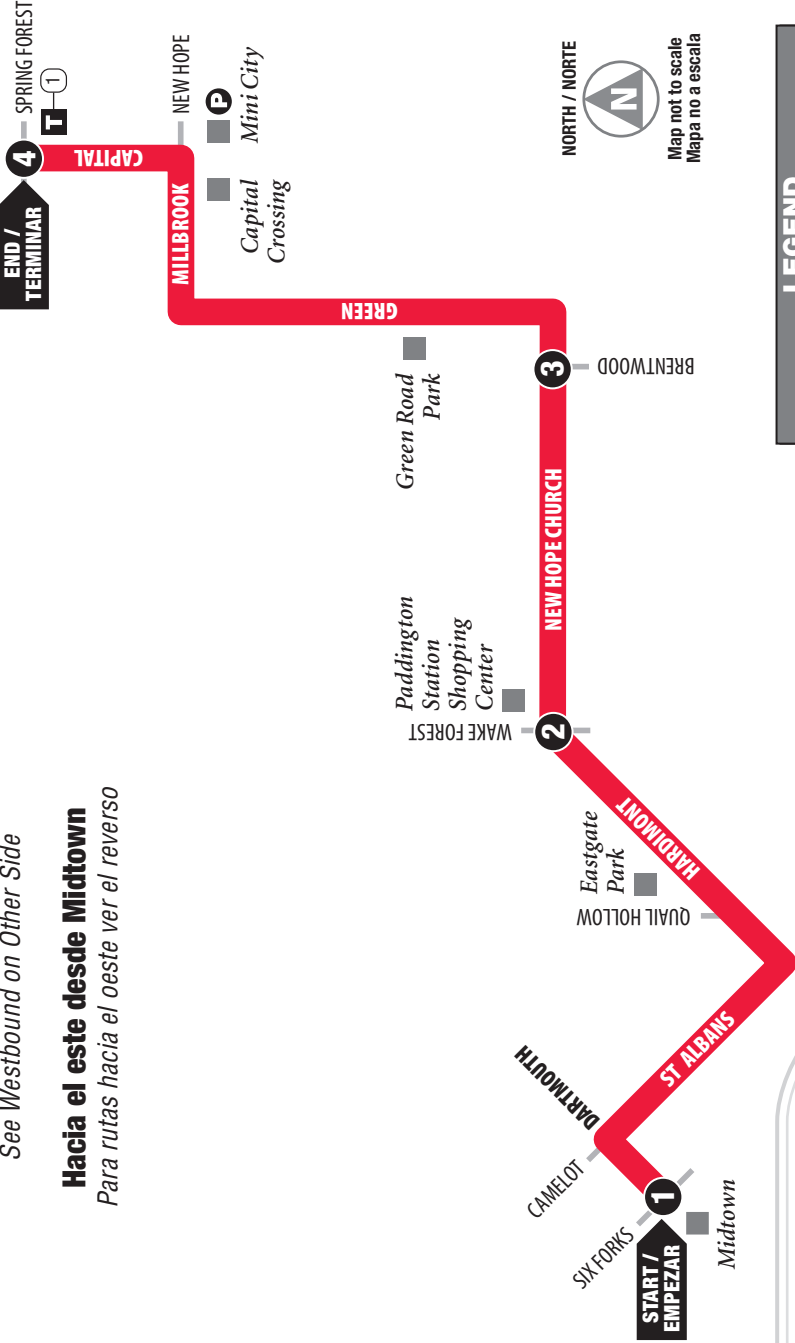
**GREEN ROAD  
COMMUNITY  
CENTER**

**ROUTE 24L**

# Route 24L North Crosstown

**Eastbound from Midtown**  
See Westbound on Other Side

**Hacia el este desde Midtown**  
Para rutas hacia el oeste ver el reverso



**LEGEND**

- Regular Route / Ruta de autobus
- Timepoint / Horario de paradas
- Transfer Point / Punto traslado
- Connecting Routes / Rutas que conectan
- Park & Ride Lot / Estacionamiento para usuarios de transporte colectivo
- Point of Interest / Sitios de interés

©2021, GoRaleigh • Design by Smartmaps, Inc.

Scan here for trip planning and real time bus tracking options:

GoRaleigh is proud to be a part of the National Safe Place Program. Every GoRaleigh bus is a Safe Place.

# Eastbound from Midtown

Hacia el este desde Midtown

## MONDAY-FRIDAY / LUNES-VIERNES

	1	2	3	4
AM	6:30	6:40	6:44	6:27
	7:00	7:10	7:14	6:57
	7:30	7:40	7:44	7:57
	8:00	8:10	8:14	8:27
	8:30	8:40	8:44	8:57
	9:00	9:10	9:14	9:27
	10:00	10:10	10:14	10:27
	11:00	11:10	11:14	11:27
PM	12:00	12:10	12:14	12:27
	1:00	1:10	1:14	1:27
	2:00	2:10	2:14	2:27
	3:00	3:10	3:14	3:27
	4:00	4:10	4:14	4:27
	4:30	4:40	4:44	4:57
	5:00	5:10	5:14	5:27
	5:30	5:40	5:44	5:57
	6:00	6:10	6:14	6:27
	6:30	6:40	6:44	6:57

## WEEKEND & HOLIDAYS / SERVICIOS PARA FINES DE SEMANA Y DIAS FESTIVOS

AM	7:45	7:55	7:59	7:11
	8:45	8:55	8:59	8:11
	9:45	9:55	9:59	9:11
	10:45	10:55	10:59	10:11
	11:45	11:55	11:59	12:11
PM	12:45	12:55	12:59	1:11
	1:45	1:55	1:59	2:11
	2:45	2:55	2:59	3:11
	3:45	3:55	3:59	4:11
	4:45	4:55	4:59	5:11
	5:45	5:55	5:59	6:11
	6:45	6:55	6:59	7:11

Shaded times indicate when the Route 24L North Crosstown and Route 1 Capital connect at the transfer point located at Capital/Spring Forest.

(Los espacios de tiempo sombreados indican cuando la Ruta 24L North Crosstown y la Ruta 1 Capital se conectan en el punto de transferencia localizado en Capital/Spring Forest.)

## INSTRUCTIONS / INSTRUCCIONES

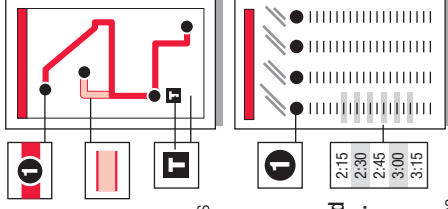
The bus stops here at listed times. Numbers on the map represent major stops; other stops are also available. (El bus hace paradas aquí de acuerdo al horario señalado. Los números en el mapa representan las paradas principales; hay otras paradas disponibles también.)

The bus travels here sometimes. See timetable beside the map for trips that travel this route variation. (El bus para por aquí algunas veces. Referirse a la tabla de horarios al lado del mapa para encontrar los viajes de esta ruta.)

The transfer point shows where routes intersect and transfers to other routes may be available. (El punto de traslado muestra dónde se intersectan las rutas y las transferencias disponibles a otras rutas.)

The bus stops at each of the times listed below the symbol. (El bus hace paradas a las horas señaladas debajo del símbolo.)

The timetable shows WHEN the bus stops. Shaded times indicate when a radial and local route meet. Transfers are timed so waiting is minimal. (La tabla de horarios muestra CUANDO el bus hace la paradas. Las horas en sombreadas indican cuando una ruta radial y local se intersectan. Las transferencias son cronometradas de manera que el tiempo de espera es mínimo.)



## FARES / TARIFAS

Fare Type	Full Fare	Reduced Fare <sup>1</sup>
One-Way Fare	.....\$1.25	.....\$0.60
Local Day Pass	.....\$2.50	.....\$1.25
7-Day Pass	.....\$12.00	.....\$6.00
31-Day Pass	.....\$40.00	.....\$20.00
Seniors Age 65 or Older & Children Age 12 or Younger	.....Free <sup>2</sup>	.....Free <sup>2</sup>
Stored Value Card (Card has \$25.00 Value)	.....	.....\$20.00

Other GoPass and regional options are available.

**No Transfers Issued**

<sup>1</sup>Persons with Disabilities, Medicare Card Holders and Teens 13-18: When paying a Reduced Fare a GoRaleigh ID must be shown. Teens 13-18 must show a current School ID or GoRaleigh ID. A Medicare Card and a valid ID may be used to secure a GoRaleigh ID.

<sup>2</sup>Passengers 65 or Older, Children 12 or Younger: When paying a Seniors 65+ Free Fare a GoRaleigh ID must be shown. Children under 12 & over 60\* tall must present a GoRaleigh ID.

**To Obtain a GoRaleigh ID:** Call 919-996-3459 or visit the information Booth at GoRaleigh Station during business hours.

**Lost & Found 919-996-3869**



**Raleigh**

**919-485-RIDE (7433) • TTY: 800-735-2962**  
[www.goraleigh.org](http://www.goraleigh.org)

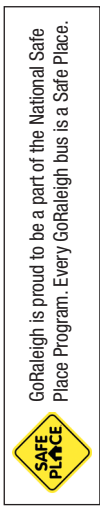
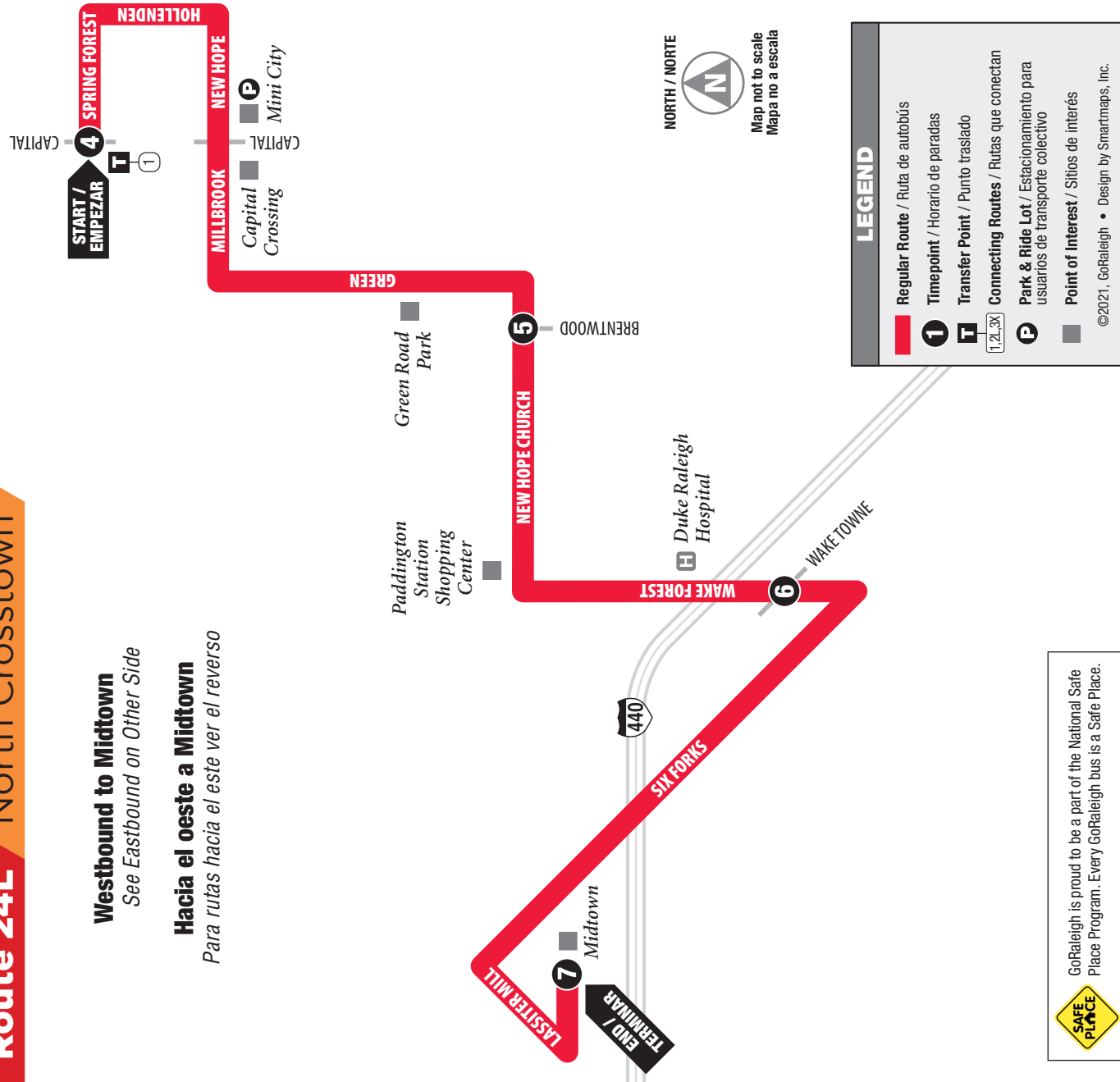
# Route 24L North Crosstown

## Westbound to Midtown

See Eastbound on Other Side

## Hacia el oeste a Midtown

Para rutas hacia el este ver el reverso



## Westbound to Midtown

Hacia al oeste a Midtown

### MONDAY-FRIDAY / LUNES-VIERNES

	4 Capital at Spring Forest	5 New Hope Church at Brentwood	6 Wake Forest at Wake Towne Dr	7 Midtown
AM	6:27	6:40	6:48	7:00
	6:57	7:10	7:18	7:30
	7:27	7:40	7:48	8:00
	7:57	8:10	8:18	8:30
	8:27	8:40	8:48	9:00
	8:57	9:10	9:18	9:30
	9:27	9:40	9:48	10:00
	10:27	10:40	10:48	11:00
	11:27	11:40	11:48	12:00
PM	12:27	12:40	12:48	1:00
	1:27	1:40	1:48	2:00
	2:27	2:40	2:48	3:00
	3:27	3:40	3:48	4:00
	4:27	4:40	4:48	5:00
	4:57	5:10	5:18	5:30
	5:27	5:40	5:48	6:00
	5:57	6:10	6:18	6:30
	6:27	6:40	6:48	7:00
	6:57	7:10	7:18	7:30

### WEEKEND & HOLIDAYS / SERVICIOS PARA FINES DE SEMANA Y DIAS FESTIVOS

AM	7:15	7:27	7:35	7:45
	8:15	8:27	8:35	8:45
	9:15	9:27	9:35	9:45
	10:15	10:27	10:35	10:45
PM	11:15	11:27	11:35	11:45
	12:15	12:27	12:35	12:45
	1:15	1:27	1:35	1:45
	2:15	2:27	2:35	2:45
	3:15	3:27	3:35	3:45
	4:15	4:27	4:35	4:45
	5:15	5:27	5:35	5:45
	6:15	6:27	6:35	6:45

Scan here for trip planning and real time bus tracking options:



# ROUTE 24L DAILY SERVICE

## North Crosstown

### SERVING:

- Midtown
- Duke Raleigh Hospital
- Green Road Park
- Capital Crossing Shopping Center
- Mini City Shopping Center - Park & Ride



# Raleigh

919-485-RIDE (7433)  
www.GoRaleigh.org

Effective: 1.3.21

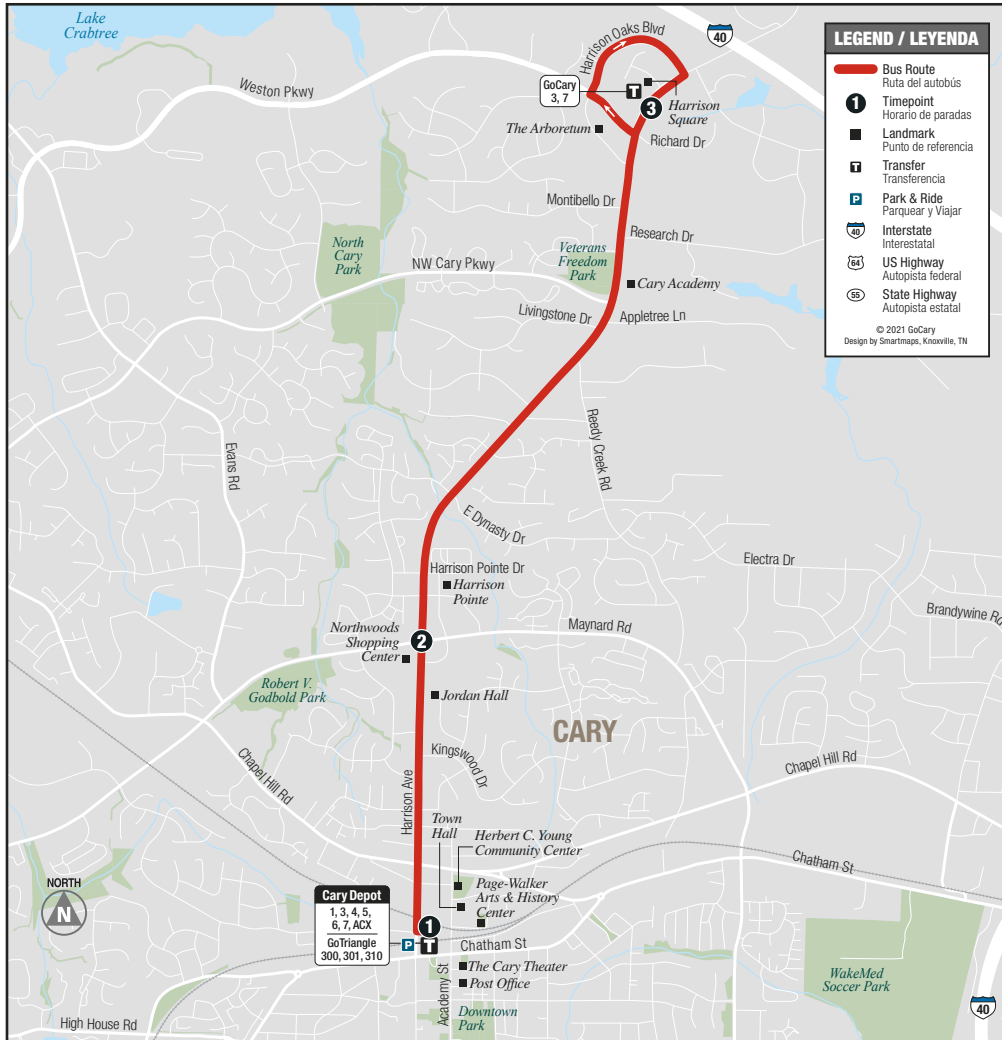


**HERBERT C.  
YOUNG  
COMMUNITY  
CENTER**

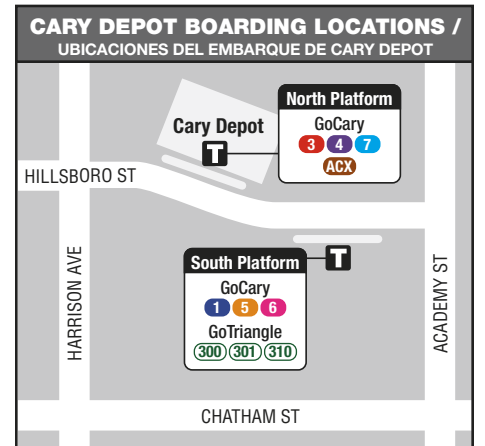
**GOCARY  
ROUTE 3**

**GOTRIANGLE  
ROUTE 300**

EFFECTIVE OCTOBER 2, 2021 /  
EFFECTIVO 2 DE OCTUBRE DE 2021



(919) 485-RIDE (7433)  
[www.GoCary.org](http://www.GoCary.org)



## MONDAY-SATURDAY / DE LUNES A SABADO

### OUTBOUND TO HARRISON OAKS / SALIDA A HARRISON OAKS

	1 Cary Depot	2 Harrison at Maynard	3 Harrison Oaks
AM	6:00	6:05	6:13
	6:30	6:35	6:43
	7:00	7:05	7:13
	7:30	7:35	7:43
	8:00	8:05	8:13
	8:30	8:35	8:43
	9:00	9:05	9:13
	9:30	9:35	9:43
	10:00	10:05	10:13
	10:30	10:35	10:43
	11:00	11:05	11:13
	11:30	11:35	11:43
PM	<b>12:00</b>	<b>12:05</b>	<b>12:13</b>
	<b>12:30</b>	<b>12:35</b>	<b>12:43</b>
	1:00	1:05	1:13
	1:30	1:35	1:43
	2:00	2:05	2:13
	2:30	2:35	2:43
	3:00	3:05	3:13
	3:30	3:35	3:43
	4:00	4:05	4:13
	4:30	4:35	4:43
	5:00	5:05	5:13
	5:30	5:35	5:43
6:00	6:05	6:13	
6:30	6:35	6:43	
7:00	7:05	7:13	
7:30	7:35	7:43	
8:30	8:35	8:43	
9:30	9:35	9:43	

### INBOUND TO DEPOT / LLEGADA A DEPOT

	3 Harrison Oaks	2 Harrison at Maynard	1 Cary Depot
AM	6:13	6:19	6:22
	6:43	6:49	6:52
	7:13	7:19	7:22
	7:43	7:49	7:52
	8:13	8:19	8:22
	8:43	8:49	8:52
	9:13	9:19	9:22
	9:43	9:49	9:52
	10:13	10:19	10:22
	10:43	10:49	10:52
	11:13	11:19	11:22
	11:43	11:49	11:52
PM	<b>12:13</b>	<b>12:19</b>	<b>12:22</b>
	<b>12:43</b>	<b>12:49</b>	<b>12:52</b>
	1:13	1:19	1:22
	1:43	1:49	1:52
	2:13	2:19	2:22
	2:43	2:49	2:52
	3:13	3:19	3:22
	3:43	3:49	3:52
	4:13	4:19	4:22
	4:43	4:49	4:52
	5:13	5:19	5:22
	5:43	5:49	5:52
6:13	6:19	6:22	
6:43	6:49	6:52	
7:13	7:19	7:22	
7:43	7:49	7:52	
8:43	8:49	8:52	
9:43	9:49	9:52	

## SUNDAY / DOMINGO

	1 Cary Depot	2 Harrison at Maynard	3 Harrison Oaks
AM	7:30	7:35	7:43
	8:30	8:35	8:43
	9:30	9:35	9:43
	10:30	10:35	10:43
	11:30	11:35	11:43
	<b>12:30</b>	<b>12:35</b>	<b>12:43</b>
PM	1:30	1:35	1:43
	2:30	2:35	2:43
	3:30	3:35	3:43
	4:30	4:35	4:43
	5:30	5:35	5:43
	6:30	6:35	6:43
7:30	7:35	7:43	
8:30	8:35	8:43	

PM times are in bold. / Las horas de la tarde están en **negrilla**.

Schedule and route information subject to change. / La información de rutas y horarios está sujeta a cambios.



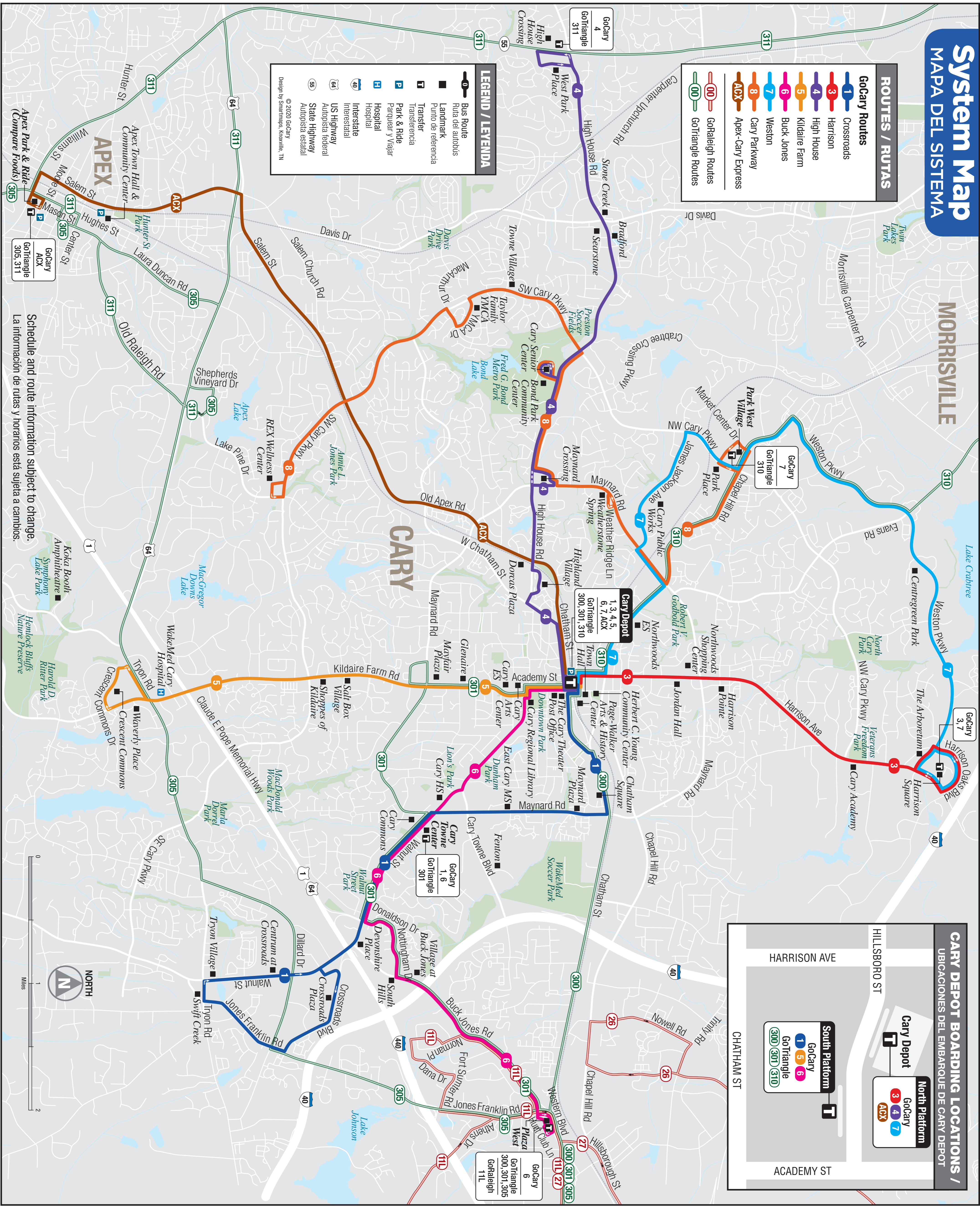
# System Map MAPA DEL SISTEMA

## ROUTES / RUTAS

- GoCarry Routes**
- 1 Crossroads
  - 3 Harrison
  - 4 High House
  - 5 Kildaire Farm
  - 6 Buck Jones
  - 7 Weston
  - 8 Cary Parkway
  - ACX Apex-Cary Express
- GoRaleigh Routes**
- 00 GoTriangle Routes

## LEGEND / LEYENDA

- Bus Route  
Ruta del autobus
  - Landmark  
Punto de referencia
  - Transfer  
Transferencia
  - Park & Ride  
Parquear y Viajar
  - Hospital
  - Interstate
  - US Highway  
Autopista federal
  - State Highway  
Autopista estatal
- © 2020 GoCary  
Design by Smartmaps, Knoxville, TN



### CARY DEPOT BOARDING LOCATIONS / UBICACIONES DEL EMBARQUE DE CARY DEPOT

**North Platform**  
GoCary 3, 4, 7  
ACX

**South Platform**  
GoCary 1, 5, 6  
GoTriangle 300, 301, 310

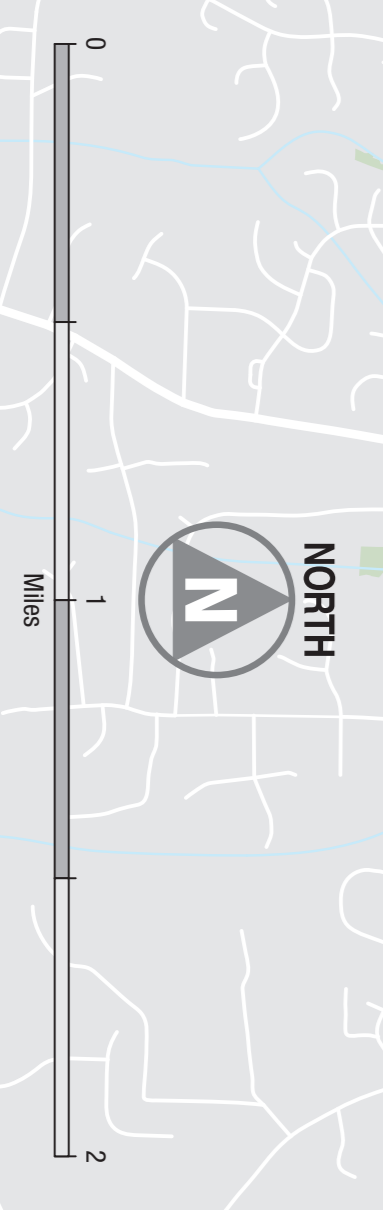
HILLSBORO ST  
HARRISON AVE  
CHATHAM ST  
ACADEMY ST

**Cary Depot**  
1, 3, 4, 5, 6, 7, ACX  
GoTriangle 300, 301, 310

**GoCary 1, 6**  
GoTriangle 301

**GoCary 6**  
GoTriangle 300, 301, 305  
GoRaleigh 111

Schedule and route information subject to change.  
La información de rutas y horarios está sujeta a cambios.

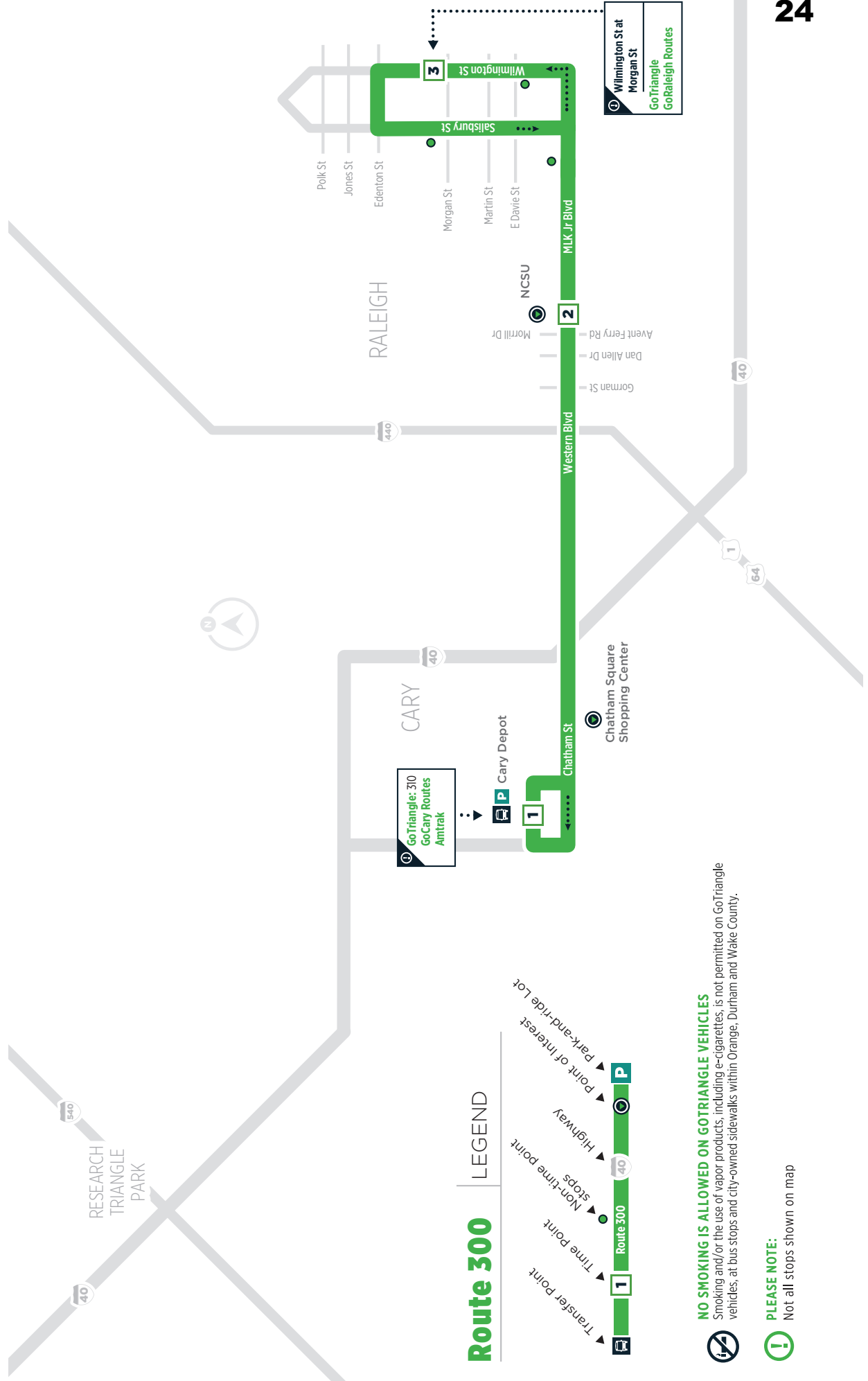




# ROUTE 300

ROUTE

MARCH 2024



## Route 300

### LEGEND

- ▶ Transfer Point
- ▶ Time point
- ▶ Non-time point stops
- ▶ Highway
- ▶ Point of Interest
- ▶ Park-and-ride Lot

**NO SMOKING IS ALLOWED ON GOTRIANGLE VEHICLES**  
Smoking and/or the use of vapor products, including e-cigarettes, is not permitted on GoTriangle vehicles, at bus stops and city-owned sidewalks within Orange, Durham and Wake County.

**PLEASE NOTE:**  
Not all stops shown on map

# 300

ROUTE

## MONDAY - FRIDAY SERVICE

Cary Depot #1398  
 Western Blvd at Dan Allen Dr (NCSU Main Campus) #1277  
 Wilmington St at Morgan St #8002

Wilmington St at Morgan St #8002  
 Dr (WB) #1301  
 Cary Depot #1398

1	2	3
6:00 AM	6:14 AM	6:25 AM
6:30 AM	6:44 AM	6:55 AM
7:00 AM	7:14 AM	7:25 AM
7:30 AM	7:44 AM	7:55 AM
8:00 AM	8:14 AM	8:25 AM
8:30 AM	8:44 AM	8:55 AM
9:15 AM	9:31 AM	9:47 AM
9:45 AM	10:01 AM	10:17 AM
10:15 AM	10:31 AM	10:47 AM
10:45 AM	11:01 AM	11:17 AM
11:15 AM	11:31 AM	11:47 AM
11:45 AM	12:01 PM	12:17 PM
12:15 PM	12:31 PM	12:47 PM
12:45 PM	1:01 PM	1:17 PM
1:15 PM	1:31 PM	1:47 PM
1:45 PM	2:01 PM	2:17 PM
2:15 PM	2:31 PM	2:47 PM
2:45 PM	3:01 PM	3:17 PM
3:15 PM	3:31 PM	3:47 PM
3:45 PM	4:01 PM	4:17 PM
4:15 PM	4:31 PM	4:47 PM
4:45 PM	5:01 PM	5:17 PM
5:15 PM	5:31 PM	5:47 PM
5:45 PM	6:01 PM	6:17 PM
6:15 PM	6:31 PM	6:47 PM
7:00 PM	7:14 PM	7:25 PM
8:00 PM	8:14 PM	8:25 PM
9:00 PM	9:14 PM	9:25 PM
-	-	-
6:55 AM	6:39 AM	-
7:25 AM	7:09 AM	-
7:55 AM	7:39 AM	-
8:25 AM	8:09 AM	-
8:55 AM	8:39 AM	-
9:25 AM	9:09 AM	-
10:10 AM	9:50 AM	-
10:40 AM	10:20 AM	-
11:10 AM	10:50 AM	-
11:40 AM	11:20 AM	-
12:10 PM	11:50 AM	-
12:40 PM	12:20 PM	-
1:10 PM	12:50 PM	-
1:40 PM	1:20 PM	-
2:10 PM	1:50 PM	-
2:40 PM	2:20 PM	-
3:10 PM	2:50 PM	-
3:40 PM	3:20 PM	-
4:10 PM	3:50 PM	-
4:40 PM	4:20 PM	-
5:10 PM	4:50 PM	-
5:40 PM	5:20 PM	-
6:10 PM	5:50 PM	-
6:55 PM	6:40 PM	-
7:55 PM	7:40 PM	-
8:55 PM	8:40 PM	-
9:55 PM	9:40 PM	-

# 300

## ROUTE SATURDAY & SUNDAY SERVICE

ROUTE

### SATURDAY

Cary Depot #1398  
Western Blvd at Dan Allen Dr (NCSU Main Campus) #1277  
Wilmington St at Morgan St #8002  
DR (WB) #1301  
Cary Depot #1398

1	2	3
7:00 AM	7:14 AM	7:25 AM
7:30 AM	7:44 AM	7:55 AM
8:00 AM	8:14 AM	8:25 AM
8:30 AM	8:44 AM	8:55 AM
9:00 AM	9:14 AM	9:25 AM
9:30 AM	9:44 AM	9:55 AM
10:00 AM	10:14 AM	10:25 AM
10:30 AM	10:44 AM	10:55 AM
11:00 AM	11:14 AM	11:25 AM
11:30 AM	11:44 AM	11:55 AM
12:00 PM	12:14 PM	12:25 PM
12:30 PM	12:44 PM	12:55 PM
1:00 PM	1:14 PM	1:25 PM
1:30 PM	1:44 PM	1:55 PM
2:00 PM	2:14 PM	2:25 PM
2:30 PM	2:44 PM	2:55 PM
3:00 PM	3:14 PM	3:25 PM
3:30 PM	3:44 PM	3:55 PM
4:00 PM	4:14 PM	4:25 PM
4:30 PM	4:44 PM	4:55 PM
5:00 PM	5:14 PM	5:25 PM
5:30 PM	5:44 PM	5:55 PM
6:00 PM	6:14 PM	6:25 PM
-	-	-
7:00 PM	7:14 PM	7:25 PM
8:00 PM	8:14 PM	8:25 PM
9:00 PM	9:14 PM	9:25 PM
-	-	-

### SUNDAY

Cary Depot #1398  
Western Blvd at Dan Allen Dr (NCSU Main Campus) #1277  
Wilmington St at Morgan St #8002  
DR (WB) #1301  
Cary Depot #1398

1	2	3
7:00 AM	7:14 AM	7:25 AM
8:00 AM	8:14 AM	8:25 AM
9:00 AM	9:14 AM	9:25 AM
10:00 AM	10:14 AM	10:25 AM
11:00 AM	11:14 AM	11:25 AM
12:00 PM	12:14 PM	12:25 PM
1:00 PM	1:14 PM	1:25 PM
2:00 PM	2:14 PM	2:25 PM
3:00 PM	3:14 PM	3:25 PM
4:00 PM	4:14 PM	4:25 PM
5:00 PM	5:14 PM	5:25 PM
6:00 PM	6:14 PM	6:25 PM
7:00 PM	7:14 PM	7:25 PM
8:00 PM	8:14 PM	8:25 PM
-	-	-
7:30 AM	7:39 AM	7:55 AM
8:30 AM	8:39 AM	8:55 AM
9:30 AM	9:39 AM	9:55 AM
10:30 AM	10:39 AM	10:55 AM
11:30 AM	11:39 AM	11:55 AM
12:30 PM	12:39 PM	12:55 PM
1:30 PM	1:39 PM	1:55 PM
2:30 PM	2:39 PM	2:55 PM
3:30 PM	3:39 PM	3:55 PM
4:30 PM	4:39 PM	4:55 PM
5:30 PM	5:39 PM	5:55 PM
6:30 PM	6:39 PM	6:55 PM
7:30 PM	7:39 PM	7:55 PM
8:30 PM	8:39 PM	8:55 PM



**HILLTOP  
NEEDMORE  
TOWN PARK  
AND PRESERVE**



**ROUTE 40X**

# Route 40X Wake Tech Express

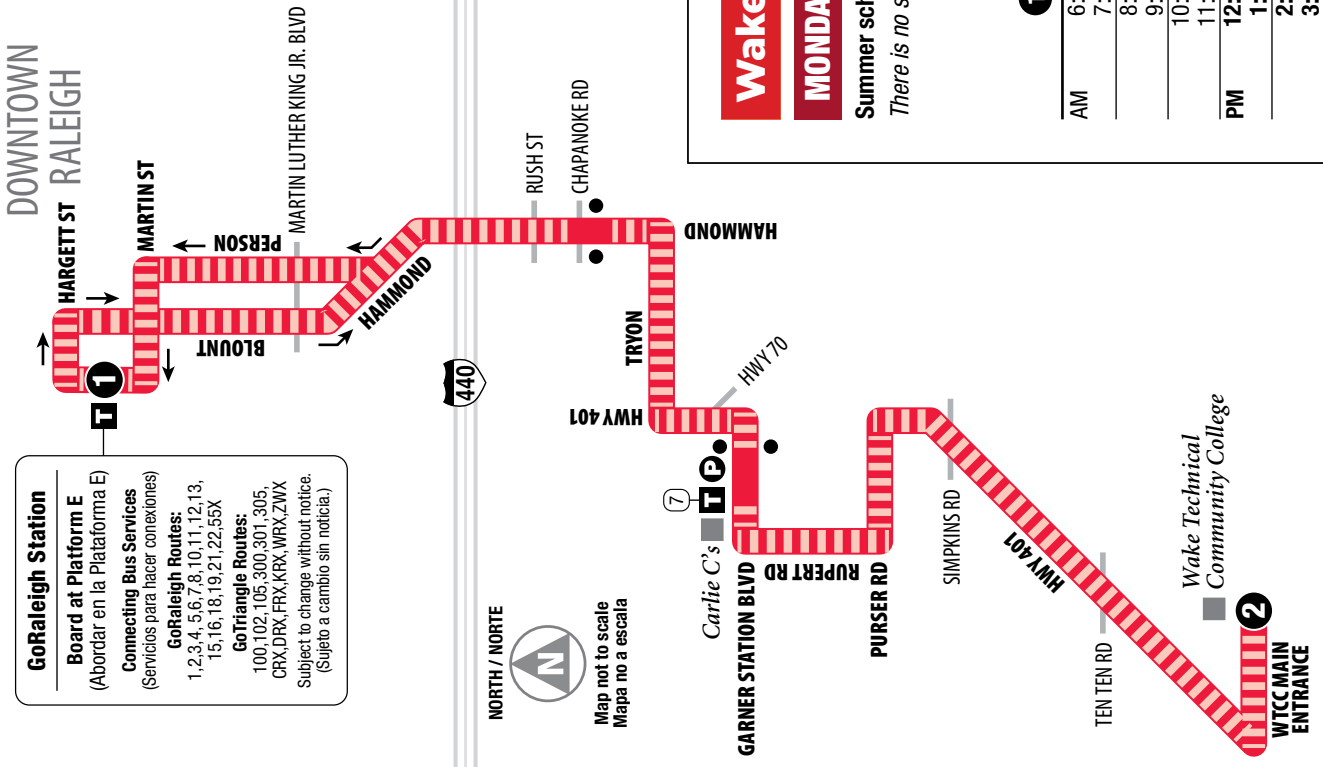
## GoRaleigh Station

**Board at Platform E**  
(Abordar en la Plataforma E)

**Connecting Bus Services**  
(Servicios para hacer conexiones)

**GoRaleigh Routes:**  
1, 2, 3, 4, 5, 6, 7, 8, 10, 11, 12, 13,  
15, 16, 18, 19, 21, 22, 55X

**GoTriangle Routes:**  
100, 102, 105, 300, 301, 305,  
CRX, DRX, FRX, KRX, WRX, ZWX  
Subject to change without notice.  
(Sujeto a cambio sin noticia.)



NORTH / NORTE



Map not to scale  
Mapa no a escala

### LEGEND

- Express Route with No Stops**  
Servicio expreso
- Timepoint**  
Horario de paradas
- Bus Stop**  
Parada de Autobús
- Transfer Point**  
Punto Traslado
- Connecting Routes**  
Rutas que conectan
- Park & Ride Lot**  
Estacionamiento para usuarios de transporte colectivo
- Point of Interest**  
Sitios de interés

©2017, GoRaleigh  
Design by Smartmaps, Inc.

Track your bus live, right now!  
Download the free app:  
**Translocrider.com**



# Wake Tech Express Reduced Service

## MONDAY-FRIDAY / LUNES-VIERNES

	GoRaleigh Station <b>1</b>	Wake Tech Community College <b>2</b>	GoRaleigh Station <b>1</b>
AM	6:15	6:45	7:10
	7:15	7:45	8:10
	8:15	8:45	9:10
	9:15	9:45	10:10
	10:15	10:45	11:10
	11:15	11:45	<b>12:10</b>
PM	<b>12:15</b>	<b>12:45</b>	<b>1:10</b>
	<b>1:15</b>	<b>1:45</b>	<b>2:10</b>
	<b>2:15</b>	<b>2:45</b>	<b>3:10</b>
	<b>3:15</b>	<b>3:45</b>	<b>4:10</b>
	<b>4:15</b>	<b>4:45</b>	<b>5:10</b>
	<b>5:15</b>	<b>5:45</b>	<b>6:10</b>

# Wake Tech Express Modified Schedule

## Semester Breaks & Holidays

Modified Schedule is in effect during semester breaks and student holidays.  
WTCC calendar information is available at <http://calendars.waketech.edu>  
Visit WTCC Green Trek for transportation information at <https://www.waketech.edu/about-wake-tech/green-trek>  
For WTCC inquiries, call 919-866-5653 or email [transportation@waketech.edu](mailto:transportation@waketech.edu)  
**No service when WTCC is closed.**

	GoRaleigh Station <b>1</b>	Wake Tech Community College <b>2</b>	GoRaleigh Station <b>1</b>
AM	6:45	7:15	7:40
	7:45	8:15	8:40
	11:45	<b>12:15</b>	<b>12:40</b>
PM	<b>3:45</b>	<b>4:15</b>	<b>4:40</b>
	<b>5:45</b>	<b>6:15</b>	<b>6:40</b>

# Wake Tech Express Summer

## MONDAY-THURSDAY / LUNES-JUEVES

**Summer schedule operates Monday – Thursday.**  
*There is no service on Fridays during the summer schedule.*

	GoRaleigh Station <b>1</b>	Wake Tech Community College <b>2</b>	GoRaleigh Station <b>1</b>
AM	6:15	6:45	7:10
	7:15	7:45	8:10
	8:15	8:45	9:10
	9:15	9:45	10:10
	10:15	10:45	11:10
	11:15	11:45	<b>12:10</b>
PM	<b>12:15</b>	<b>12:45</b>	<b>1:10</b>
	<b>1:15</b>	<b>1:45</b>	<b>2:10</b>
	<b>2:15</b>	<b>2:45</b>	<b>3:10</b>
	<b>3:15</b>	<b>3:45</b>	<b>4:10</b>
	<b>4:45</b>	<b>5:15</b>	<b>5:40</b>



# Welcome Aboard!

Thanks for riding GoRaleigh, the safe and economical transportation solution.

If you have any questions, please call (919) 485-RIDE (7433) and a customer service representative will be happy to assist you.

## About GoRaleigh

### Hours & Days of Service

Service is available on some portions of our system Monday through Friday from 4:30 AM to Midnight. Most GoRaleigh routes operate approximately every 30 minutes during peak hours, from 6:00 to 9:00 AM and 3:30 to 6:00 PM, on weekdays. During off-peak hours (including evenings and Saturdays) the buses run approximately every 60 minutes. Sunday service is offered hourly on some routes from 5:30 AM to 11:00 PM.

### Holiday Schedule

GoRaleigh does not operate on Thanksgiving Day and Christmas Day. On the following holidays, GoRaleigh operates a Holiday schedule: New Year's Day, Martin Luther King, Jr. Day, Memorial Day, Independence Day and Labor Day. On Christmas Eve, the last departure served is 7pm.

### GoRaleigh Station

Every GoRaleigh bus that travels through downtown stops at GoRaleigh Station, located opposite the Moore Square Park by City Market. You can enter the station from Blount Street, Hargett Street, Wilmington Street or Martin Street. Information is located at each platform, listing the routes that use that platform and their departure times. Route and schedule brochures also tell you which platform each route uses. An information booth is centrally located in GoRaleigh Station for riders who need assistance or would like to purchase bus passes.

## INSTRUCTIONS / INSTRUCCIONES

The bus stops here at listed times. Numbers on the map represent major stops; other stops are also available. (El bus hace paradas aquí de acuerdo al horario señalado. Los números en el mapa representan las paradas principales; hay otras paradas disponibles también.)

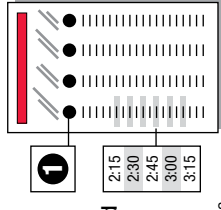
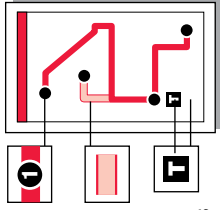
The bus travels here sometimes. See timetable beside the map for trips that travel this route variation. (El bus para por aquí algunas veces. Referirse a la tabla de horarios al lado del mapa para encontrar los viajes de esta ruta.)

The transfer point shows where routes intersect and transfers to other routes may be available. (El punto de traslado muestra dónde se interseccionan las rutas y las transferencias disponibles a otras rutas.)

The bus stops at each of the times listed below the symbol. (El bus hace paradas a las horas señaladas debajo del símbolo.)

The timetable shows WHEN the bus stops. Shaded times indicate when a radial and local route meet. Transfers are timed so waiting is minimal.

(La tabla de horarios muestra CUANDO el bus hace la paradas. Las horas en sombreadas indican cuando una ruta radial y local se interseccionan. Las transferencias son cronometradas de manera que el tiempo de espera es mínimo.)



# ROUTE 40X

MONDAY - FRIDAY  
EXPRESS ONLY

## Wake Tech Express

### SERVING:

- Wake Technical Community College
- GoRaleigh Station
- Carlie C's - Park & Ride

### ROUTE 40X ONLY:

**FREE with valid Wake Tech ID.**  
**All others pay regular fares.**

## FARES / TARIFAS

Fare Type	Full Fare	Reduced Fare <sup>1</sup>
One-Way Fare	\$1.25	\$0.60
Local Day Pass	\$2.50	\$1.25
7-Day Pass	\$12.00	\$6.00
31-Day Pass	\$45.00	\$22.50
Seniors Age 65 or Older & Children Age 12 or Younger	Free <sup>2</sup>	
Stored Value Card (Card has \$25.00 Value)		\$20.00
Other GoPass and regional options are available.		

### No Transfers Issued

### <sup>1</sup>Persons with Disabilities, Medicare Card Holders and Teens 13-18:

When paying a Reduced Fare a GoRaleigh ID must be shown. Teens 13-18 must show a current School ID or GoRaleigh ID.

A Medicare Card and a valid ID may be used to secure a GoRaleigh ID.

### <sup>2</sup>Passengers 65 or Older, Children 12 or Younger:

When paying a Seniors 65+ Free Fare a GoRaleigh ID must be shown. Children under 12 & over 60" tall must present a GoRaleigh ID.

To Obtain a GoRaleigh ID: Call 919-996-3459.

Lost & Found 919-996-3869



Raleigh

919-485-RIDE (7433) • TTY: 800-735-2962

www.goraleigh.org



Raleigh

29

919-485-RIDE (7433)

www.raleighnc.gov/transit

www.goraleigh.org

Effective: 8/2022

**JOHN CHAVIS  
MEMORIAL PARK  
COMMUNITY  
CENTER**

**ROUTES 5, 13, 19, 22, 55X**

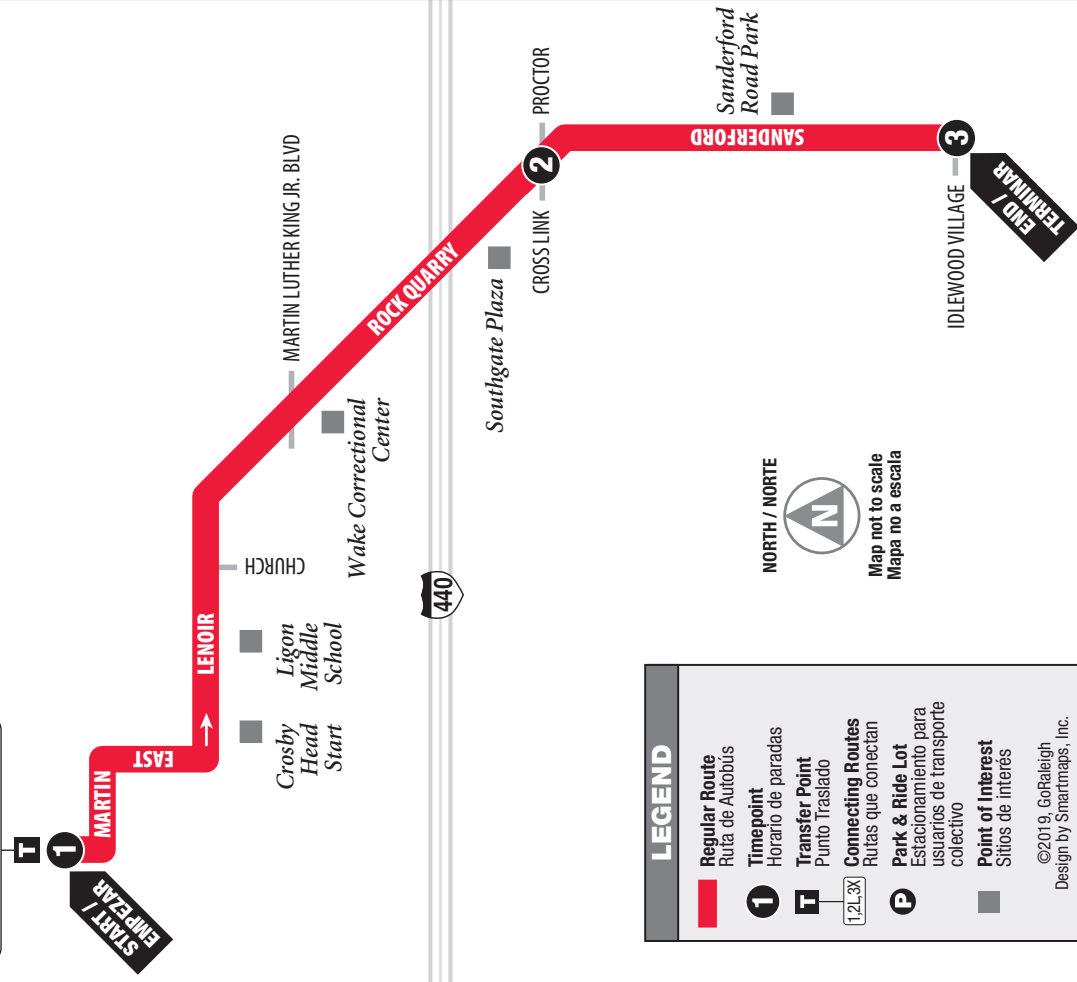
# ROUTE 5 Biltmore Hills

## DOWNTOWN RALEIGH

### Outbound from Downtown See Inbound on Other Side

### Saliendo del centro de la ciudad Para rutas rumbo al centro ver el reverso

**GoRaleigh Station**  
Board at Platform B  
(Abordar en la Plataforma B)



**LEGEND**

- Regular Route**  
Ruta de Autobus
- Timepoint**  
Horario de paradas
- Transfer Point**  
Punto Traslado
- Connecting Routes**  
Rutas que conectan
- Park & Ride Lot**  
Estacionamiento para usuarios de transporte colectivo
- Point of Interest**  
Sitios de interés

©2019, GoRaleigh  
Design by Smartmaps, Inc.

# Outbound from Downtown

# Saliendo del centro de la ciudad

## MONDAY-FRIDAY / LUNES-VIERNES

## WEEKEND & HOLIDAYS / SERVICIOS PARA FINES DE SEMANA Y DIAS FESTIVOS

	1 GoRaleigh Station	2 Proctor at Rock Quarry	3 Sandford Village at Idlewood
<b>AM</b>			
	5:30	5:40	5:47
	6:00	6:10	6:17
	6:30	6:40	6:47
	7:00	7:10	7:17
	7:30	7:40	7:47
	8:00	8:10	8:17
	8:30	8:40	8:47
	9:00	9:10	9:17
	10:00	10:10	10:17
	11:00	11:10	11:17
<b>PM</b>			
	12:00	12:10	12:17
	1:00	1:10	1:17
	2:00	2:10	2:17
	3:00	3:10	3:17
	3:30	3:40	3:47
	4:00	4:10	4:17
	4:30	4:40	4:47
	5:00	5:10	5:17
	5:30	5:40	5:47
	6:00	6:10	6:17
	6:30	6:40	6:47
	7:30	7:40	7:47
	8:30	8:40	8:47
	9:30	9:40	9:47
	10:30	10:40	10:47
	11:30	11:40	11:47

Track your bus live, right now!  
Download the free app:  
**Translocrider.com**



**Raleigh**

## INSTRUCTIONS / INSTRUCCIONES

The bus stops here at listed times. Numbers on the map represent major stops; other stops are also available. (El bus hace paradas aquí de acuerdo al horario señalado. Los números en el mapa representan las paradas principales; hay otras paradas disponibles también.)

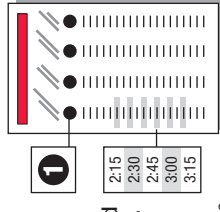
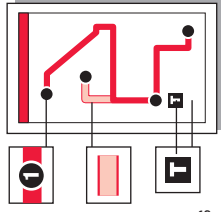
The bus travels here sometimes. See timetable beside the map for trips that travel this route variation. (El bus para por aquí algunas veces. Referirse a la tabla de horarios al lado del mapa para encontrar los viajes de esta ruta.)

The transfer point shows where routes intersect and transfers to other routes may be available. (El punto de traslado muestra dónde se intersecan las rutas y las transferencias disponibles a otras rutas.)

The bus stops at each of the times listed below the symbol. (El bus hace paradas a las horas señaladas debajo del símbolo.)

The timetable shows WHEN the bus stops. Shaded times indicate when a radial and local route meet. Transfers are timed so waiting is minimal.

(La tabla de horarios muestra CUANDO el bus hace la paradas. Las horas en sombreadas indican cuando una ruta radial y local se intersecan. Las transferencias son cronometradas de manera que el tiempo de espera es mínimo.)



## FARES / TARIFAS

Fare Type	Full Fare	Reduced Fare <sup>1</sup>
One-Way Fare	.....\$1.25	.....\$0.60
Local Day Pass	.....\$2.50	.....\$1.25
7-Day Pass	.....\$12.00	.....\$6.00
31-Day Pass	.....\$40.00	.....\$20.00
Seniors Age 65 or Older & Children Age 12 or Younger	.....Free <sup>2</sup>	.....Free <sup>2</sup>
Stored Value Card (Card has \$25.00 Value)	.....\$20.00	.....\$20.00
Other GoPass and regional options are available.		

### No Transfers Issued

<sup>1</sup> Persons with Disabilities, Medicare Card Holders and Teens 13-18: When paying a Reduced Fare a GoRaleigh ID must be shown. A Medicare Card and a valid ID may be used to secure a GoRaleigh ID.

<sup>2</sup> Passengers 65 or Older, Children 12 or Younger: When paying a Seniors 65+ Free Fare a GoRaleigh ID must be shown. Children under 12 & over 60" tall must present a GoRaleigh ID.

To Obtain a GoRaleigh ID: Call 919-996-3489 or visit the Information Booth at GoRaleigh Station during business hours.

Lost & Found 919-996-3869



**Raleigh**

919-485-RIDE (7433) • TTY: 800-735-2962  
www.goraleigh.org



GoRaleigh is proud to be a part of the National Safe Place Program. Every GoRaleigh bus is a Safe Place.

# ROUTE 5 Biltmore Hills

**Inbound to Downtown**  
See Outbound on Other Side

**Hacia el centro de la ciudad**  
Para rutas saliendo del centro ver el reverso

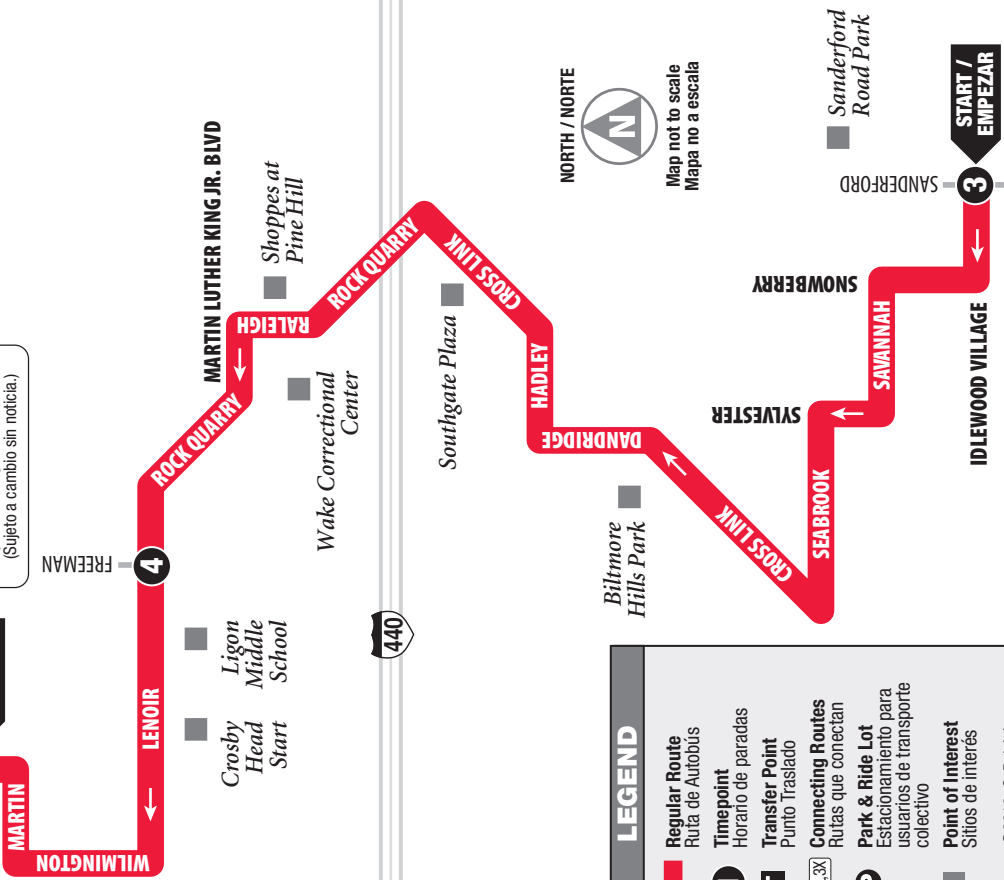
**GoRaleigh Station**

Connecting Bus Services  
(Servicios para hacer conexiones)  
GoRaleigh Routes: 1, 2, 3, 4, 6, 7, 8, 10, 11, 12, 13, 15, 16, 18, 19, 21, 22, 40X, 55X

GoTriangle Routes:  
100, 102, 105, 300, 301, 305, CPX, DRX, FRX, KPX, WRX, ZMX  
Subject to change without notice.  
(Sujeto a cambio sin noticia.)

DOWNTOWN RALEIGH

**1** END / TERMINAR



**LEGEND**

- Regular Route**  
Ruta de Autobus
- 1** Timepoint  
Horario de paradas
- T** Transfer Point  
Punto Traslado
- 1,2L,3X** Connecting Routes  
Rutas que conectan
- P** Park & Ride Lot  
Estacionamiento para usuarios de transporte colectivo
- Point of Interest  
Sitios de Interés

©2019, GoRaleigh  
Design by Smartmaps, Inc.

# Inbound to Downtown

Hacia el centro de la ciudad

## MONDAY-FRIDAY / LUNES-VIERNES

	Sanderford Village at Idlewood <b>3</b>	Lenoir at Freeman <b>4</b>	GoRaleigh Station <b>5</b>
AM	5:47	6:05	6:12
	6:17	6:35	6:42
	6:47	7:05	7:12
	7:17	7:35	7:42
	7:47	8:05	8:12
	8:17	8:35	8:42
	8:47	9:05	9:12
	9:17	9:35	9:42
	10:17	10:35	10:42
	11:17	11:35	11:42
PM	12:17	12:35	12:42
	1:17	1:35	1:42
	2:17	2:35	2:42
	3:17	3:35	3:42
	3:47	4:05	4:12
	4:17	4:35	4:42
	4:47	5:05	5:12
	5:47	5:55	5:42
	6:17	6:35	6:42
	6:47	7:05	7:12
	7:47	8:05	8:12
	8:47	9:05	9:12
	9:47	10:05	10:12
	10:47	11:05	11:12
	11:47	12:05	—

## WEEKEND & HOLIDAYS / SERVICIOS PARA FINES DE SEMANA Y DIAS FESTIVOS

	Sanderford Village at Idlewood <b>3</b>	Lenoir at Freeman <b>4</b>	GoRaleigh Station <b>5</b>
AM	6:17	6:35	6:42
	7:17	7:35	7:42
	8:17	8:35	8:42
	9:17	9:35	9:42
	10:17	10:35	10:42
	11:17	11:35	11:42
PM	12:17	12:35	12:42
	1:17	1:35	1:42
	2:17	2:35	2:42
	3:17	3:35	3:42
	4:17	4:35	4:42
	5:17	5:35	5:42
	6:17	6:35	6:42
	7:47	8:05	8:12
	8:47	9:05	9:12
	9:47	10:05	10:12
	10:47	11:05	11:12
	*11:47	*12:05	*12:12

\* This trip does not operate on Sunday or Holidays.  
(Este transporte no funciona los domingos o días festivos.)

Track your bus live, right now!  
Download the free app:  
**Translocrider.com**



# ROUTE 5 DAILY SERVICE

## Biltmore Hills

**SERVING:**

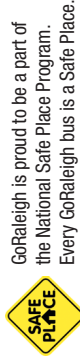
- Sanderford Road Park
- Biltmore Hills Park
- Southgate Plaza
- Shoppes at Pine Hill
- Ligon Middle School



Raleigh

919-485-RIDE (7433)  
www.raleighnc.gov/transit  
www.goraleigh.org

Effective: 8/2019



GoRaleigh is proud to be a part of the National Safe Place Program. Every GoRaleigh bus is a Safe Place.



# ROUTE 13 Chavis Heights

## Outbound from Downtown

See Inbound on Other Side

## Saliendo del centro de la ciudad

Para rutas rumbo al centro ver el reverso

**GoRaleigh Station**  
Board at Platform B  
for service to Chavis Heights  
(Abordar en la Plataforma B  
para el servicio a Chavis Heights)



See inbound side for service to Raleigh Union Station  
Ver el lado de hacia el centro para el servicio a Raleigh Union Station

# Outbound from Downtown

Saliendo del centro de la ciudad

## MONDAY-FRIDAY, WEEKENDS & HOLIDAYS / LUNES-VIERNES, SERVICIOS PARA FINES DE SEMANA Y DIAS FESTIVOS

	GoRaleigh Station 1	Holmes at Bragg 2
AM		
	6:00	6:07
	6:30	6:37
	7:00	7:07
	7:30	7:37
	8:00	8:07
	8:30	8:37
	9:00	9:07
	9:30	9:37
	10:00	10:07
	10:30	10:37
	11:00	11:07
	11:30	11:37
PM		
	12:00	12:07
	12:30	12:37
	1:00	1:07
	1:30	1:37
	2:00	2:07
	2:30	2:37
	3:00	3:07
	3:30	3:37
	4:00	4:07
	4:30	4:37
	5:00	5:07
	5:30	5:37
	6:00	6:07
	6:30	6:37

Track your bus live, right now!  
Download the free app:



**Translocrider.com**



GoRaleigh is proud to be a part of the National Safe Place Program. Every GoRaleigh bus is a Safe Place.

# INSTRUCCIONES / INSTRUCCIONES

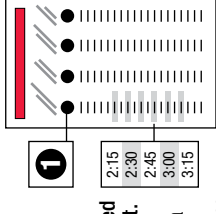
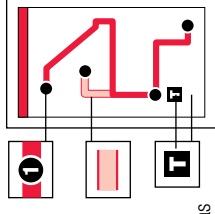
The bus stops here at listed times. Numbers on the map represent major stops; other stops are also available. (El bus hace paradas aquí de acuerdo al horario señalado. Los números en el mapa representan las paradas principales; hay otras paradas disponibles también.)

The bus travels here sometimes. See timetable beside the map for trips that travel this route variation. (El bus para por aquí algunas veces. Referirse a la tabla de horarios al lado del mapa para encontrar los viajes de esta ruta.)

The transfer point shows where routes intersect and transfers to other routes may be available. (El punto de traslado muestra dónde se intersectan las rutas y las transferencias disponibles a otras rutas.)

The bus stops at each of the times listed below the symbol. (El bus hace paradas a las horas señaladas debajo del símbolo.)

The timetable shows WHEN the bus stops. Shaded times indicate when a radial and local route meet. Transfers are timed so waiting is minimal. (La tabla de horarios muestra CUANDO el bus hace la paradas. Las horas en sombreadas indican cuando una ruta radial y local se intersectan. Las transferencias son cronometradas de manera que el tiempo de espera es mínimo.)



# FARES / TARIFAS

Fare Type	Full Fare	Reduced Fare <sup>1</sup>
One-Way Fare	.....\$1.25	.....\$0.60
Local Day Pass	.....\$2.50	.....\$1.25
7-Day Pass	.....\$12.00	.....\$6.00
31-Day Pass	.....\$45.00	.....\$22.50
Seniors Age 65 or Older & Children Age 12 or Younger	.....Free <sup>2</sup>	.....Free <sup>2</sup>
Stored Value Card (Card has \$25.00 Value)	.....	.....\$20.00

## No Transfers Issued

<sup>1</sup> Persons with Disabilities, Medicare Card Holders and Teens 13-18: When paying a Reduced Fare a GoRaleigh ID must be shown. Teens 13-18 must show a current School ID or GoRaleigh ID.

A Medicare Card and a valid ID may be used to secure a GoRaleigh ID.

<sup>2</sup> Passengers 65 or Older, Children 12 or Younger:

When paying a Seniors 65+ Free Fare a GoRaleigh ID must be shown. Children under 12 & over 60" tall must present a GoRaleigh ID.

To Obtain a GoRaleigh ID: Call 919-996-3459.

Lost & Found 919-996-3869



33

Raleigh

919-485-RIDE (7433) • TTY: 800-735-2962

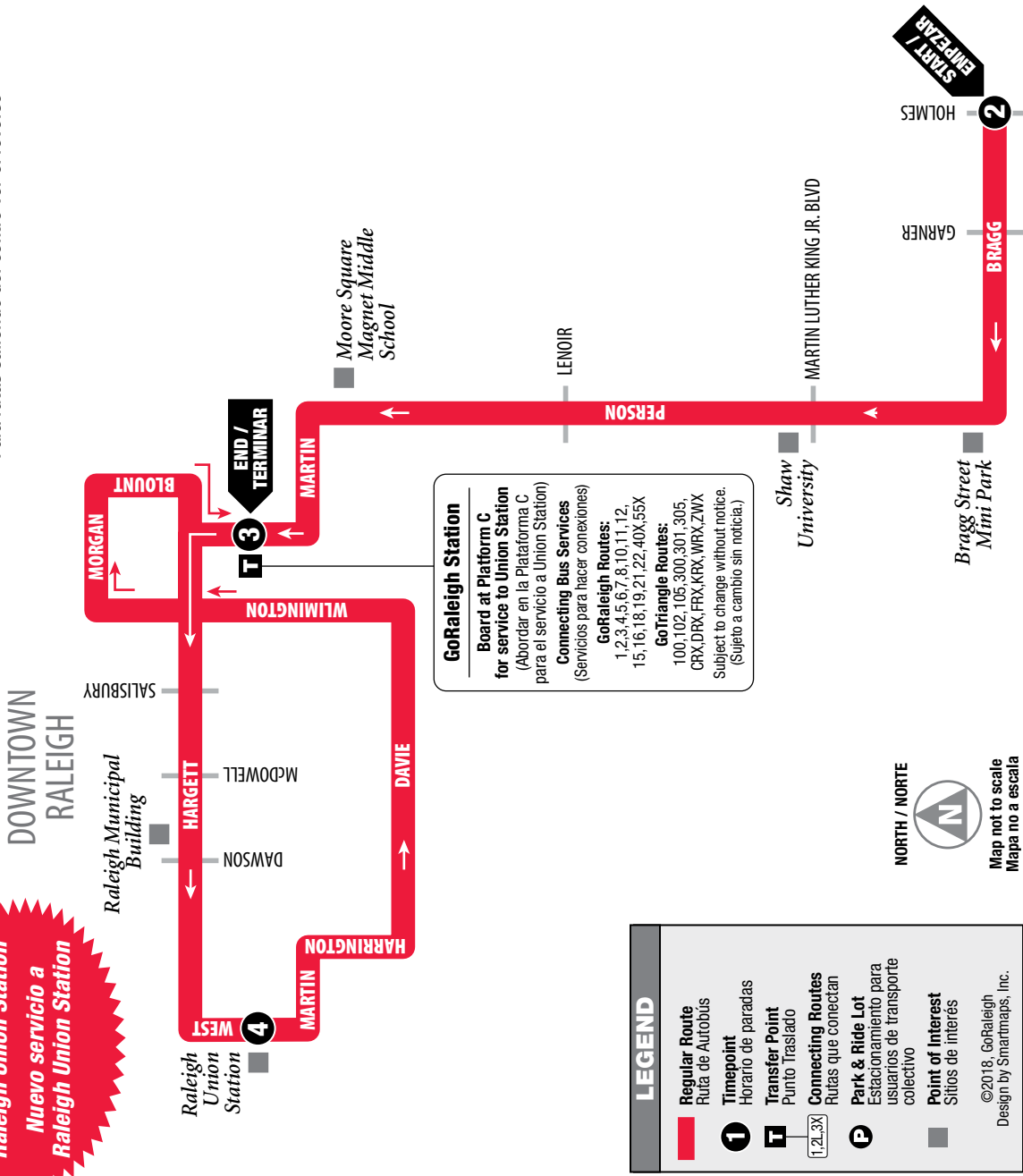
www.goraleigh.org

# ROUTE 13 Chavis Heights

**New service to Raleigh Union Station**  
**Nuevo servicio a Raleigh Union Station**

**Inbound to Downtown**  
 See Outbound on Other Side

**Hacia el centro de la ciudad**  
 Para rutas saliendo del centro ver el reverso



**LEGEND**

- Regular Route**  
Ruta de Autobús
- 1** Timepoint  
Horario de paradas
- T** Transfer Point  
Punto Traslado
- 1,2,3X** Connecting Routes  
Rutas que conectan
- P** Park & Ride Lot  
Estacionamiento para usuarios de transporte colectivo
- Point of Interest  
Sitios de interés

©2018, GoRaleigh  
 Design by Smartmaps, Inc.

**GoRaleigh Station**  
**Board at Platform C for service to Union Station**  
 (Abordar en la Plataforma C para el servicio a Union Station)

**Connecting Bus Services**  
 (Servicios para hacer conexiones)

**GoRaleigh Routes:**  
 1, 2, 3, 4, 5, 6, 7, 8, 10, 11, 12, 15, 16, 18, 19, 21, 22, 40X, 55X

**GoTriangle Routes:**  
 100, 102, 105, 300, 301, 305, CRX, DRX, FRX, KRX, WRX, ZWX

Subject to change without notice.  
 (Sujeto a cambio sin noticia.)

**NORTH / NORTE**

Map not to scale  
 Mapa no a escala

**Inbound to Downtown**  
 Hacia el centro de la ciudad

**MONDAY-FRIDAY, WEEKENDS & HOLIDAYS / LUNES-VIERNES, SERVICIOS PARA FINES DE SEMANA Y DIAS FESTIVOS**

	Holmes at Bragg (2)	GoRaleigh Station (3)	Raleigh Union Station (4)	GoRaleigh Station (3)
<b>AM</b>				
	6:07	6:13	6:19	6:27
	6:37	6:43	6:49	6:57
	7:07	7:13	7:19	7:27
	7:37	7:43	7:49	7:57
	8:07	8:13	8:19	8:27
	8:37	8:43	8:49	8:57
	9:07	9:13	9:19	9:27
	9:37	9:43	9:49	9:57
	10:07	10:13	10:19	10:27
	10:37	10:43	10:49	10:57
	11:07	11:13	11:19	11:27
	11:37	11:43	11:49	11:57
<b>PM</b>				
	12:07	12:13	12:19	12:27
	12:37	12:43	12:49	12:57
	1:07	1:13	1:19	1:27
	1:37	1:43	1:49	1:57
	2:07	2:13	2:19	2:27
	2:37	2:43	2:49	2:57
	3:07	3:13	3:19	3:27
	3:37	3:43	3:49	3:57
	4:07	4:13	4:19	4:27
	4:37	4:43	4:49	4:57
	5:07	5:13	5:19	5:27
	5:37	5:43	5:49	5:57
	6:07	6:13	6:19	6:27
	6:37	6:43	6:49	6:57

Track your bus live, right now!  
 Download the free app:  
**Translocrider.com**

GoRaleigh is proud to be a part of the National Safe Place Program. Every GoRaleigh bus is a Safe Place.

# ROUTE 13 DAILY SERVICE

**Now Serving Raleigh Union Station!**

## Chavis Heights

### SERVING:

- Raleigh Municipal Building
- Moore Square Museum Middle School
- Chavis Park & Community Center
- Shaw University
- Bragg Street Mini Park
- Raleigh Union Station

**Raleigh** 34

919-485-RIDE (7433)  
[www.raleighnc.gov/transit](http://www.raleighnc.gov/transit)  
[www.goraleigh.org](http://www.goraleigh.org)

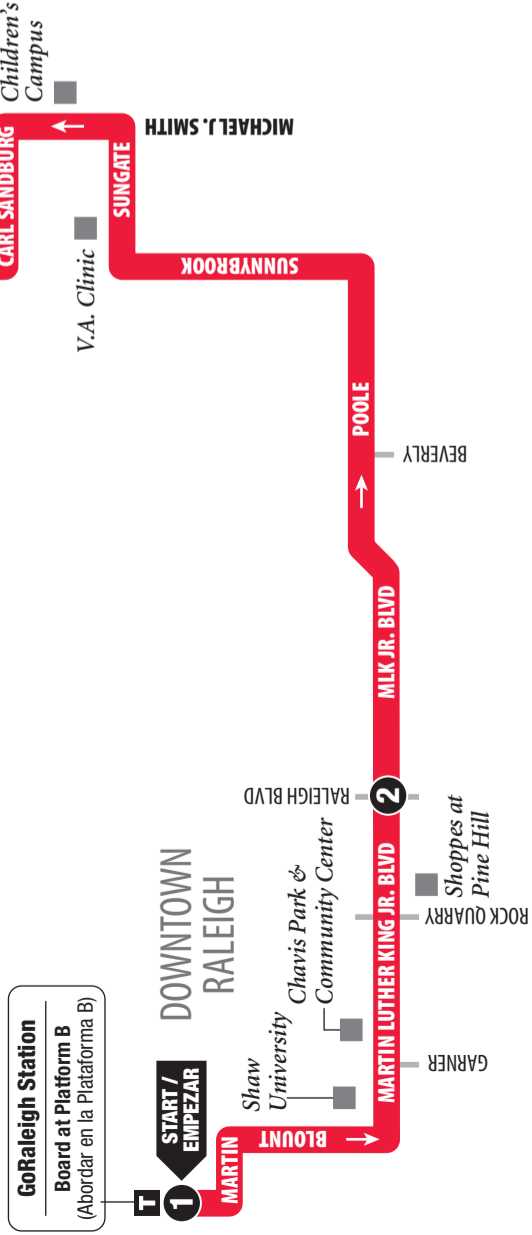
Effective: 5.2018

# ROUTE 19 MLK/Sunnybrook

## Outbound from Downtown See Inbound on Other Side

### Saliendo del centro de la ciudad

Para rutas rumbo al centro ver el reverso



**LEGEND**

- Regular Route / Ruta de autobús
- Timepoint / Horario de paradas
- Transfer Point / Punto traslado
- Connecting Routes / Rutas que conectan
- Park & Ride Lot / Estacionamiento para usuarios de transporte colectivo
- Point of Interest / Sitios de interés

©2021, GoRaleigh • Design by Smartmaps, Inc.

NORTH / NORTE

Map not to scale  
Mapa no a escala

Track your bus live, right now!  
Download the free app:  
**transloc.com/app** or visit  
**GoRaleighLive.org**

# Outbound from Downtown

Saliendo del centro de la ciudad

## MONDAY-FRIDAY / LUNES-VIERNES

	1 GoRaleigh Station	2 MLK Jr. Blvd at Raleigh	3 Calumet at Sunnybrook
AM	6:00	6:10	6:28
	6:30	6:40	6:58
	7:00	7:10	7:28
	7:30	7:40	7:58
	8:00	8:10	8:28
	8:30	8:40	8:58
	9:00	9:10	9:28
	9:30	9:40	9:58
	10:00	10:10	10:28
	10:30	10:40	10:58
	11:00	11:10	11:28
	11:30	11:40	11:58

## MONDAY-FRIDAY / LUNES-VIERNES

	1 GoRaleigh Station	2 MLK Jr. Blvd at Raleigh	3 Calumet at Sunnybrook
PM	12:00	12:10	12:28
	12:30	12:40	12:58
	1:00	1:10	1:28
	1:30	1:40	1:58
	2:00	2:10	2:28
	2:30	2:40	2:58
	3:00	3:10	3:28
	3:30	3:40	3:58
	4:00	4:10	4:28
	4:30	4:40	4:58
	5:00	5:10	5:28
	5:30	5:40	5:58
	6:00	6:10	6:28
	6:30	6:40	6:58
	7:00	7:10	7:28
	7:30	7:40	7:58
	8:00	8:10	8:28
	8:30	8:40	8:58
	9:00	9:10	9:28
	9:30	9:40	9:58
	10:00	10:10	10:28
	10:30	10:40	10:58
	11:00	11:10	11:28
	11:30	11:40	11:58

## WEEKEND & HOLIDAYS / SERVICIOS PARA FINES DE SEMANA Y DIAS FESTIVOS

	1 GoRaleigh Station	2 MLK Jr. Blvd at Raleigh	3 Calumet at Sunnybrook
AM	6:00	6:10	6:27
	6:30	6:40	6:57
	7:00	7:10	7:27
	7:30	7:40	7:57
	8:00	8:10	8:27
	8:30	8:40	8:57
	9:00	9:10	9:27
	9:30	9:40	9:57
	10:00	10:10	10:27
	10:30	10:40	10:57
	11:00	11:10	11:27
	11:30	11:40	11:57
PM	12:00	12:10	12:27
	12:30	12:40	12:57
	1:00	1:10	1:27
	1:30	1:40	1:57
	2:00	2:10	2:27
	2:30	2:40	2:57
	3:00	3:10	3:27
	3:30	3:40	3:57
	4:00	4:10	4:27
	4:30	4:40	4:57
	5:00	5:10	5:27
	5:30	5:40	5:57
	6:00	6:10	6:27
	6:30	6:40	6:57
	7:00	7:10	7:27
	7:30	7:40	7:57
	8:00	8:10	8:27
	8:30	8:40	8:57
	9:00	9:10	9:27
	9:30	9:40	9:57
	10:00	10:10	10:27
	10:30	10:40	10:57
	*11:00	*11:10	*11:27
	*11:30	*11:40	*11:57

\* This trip does not operate on Sunday or Holidays. (Este transporte no funciona los domingos o días festivos.)

# INSTRUCTIONS / INSTRUCCIONES

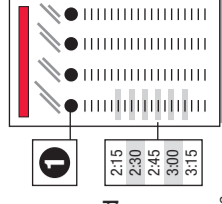
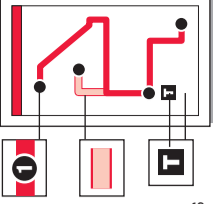
The bus stops here at listed times. Numbers on the map represent major stops; other stops are also available. (El bus hace paradas aquí de acuerdo al horario señalado. Los números en el mapa representan las paradas principales; hay otras paradas disponibles también.)

The bus travels here sometimes. See timetable beside the map for trips that travel this route variation. (El bus para por aquí algunas veces. Referirse a la tabla de horarios al lado del mapa para encontrar los viajes de esta ruta.)

The transfer point shows where routes intersect and transfers to other routes may be available. (El punto de traslado muestra dónde se intersectan las rutas y las transferencias disponibles a otras rutas.)

The bus stops at each of the times listed below the symbol. (El bus hace paradas a las horas señaladas debajo del símbolo.)

The timetable shows WHEN the bus stops. Shaded times indicate when a radial and local route meet. Transfers are timed so waiting is minimal. (La tabla de horarios muestra CUANDO el bus hace la paradas. Las horas en sombreadas indican cuando una ruta radial y local se intersectan. Las transferencias son cronometradas de manera que el tiempo de espera es mínimo.)



## FARES / TARIFAS

Fare Type	Full Fare	Reduced Fare <sup>1</sup>
One-Way Fare	.....\$1.25	.....\$0.60
Local Day Pass	.....\$2.50	.....\$1.25
7-Day Pass	.....\$12.00	.....\$6.00
31-Day Pass	.....\$40.00	.....\$20.00
Seniors Age 65 or Older & Children Age 12 or Younger	.....Free <sup>2</sup>	.....Free <sup>2</sup>
Stored Value Card (Card has \$25.00 Value)	.....	.....\$20.00

## No Transfers Issued

<sup>1</sup>Persons with Disabilities, Medicare Card Holders and Teens 13-18: When paying a Reduced Fare a GoRaleigh ID must be shown. Teens 13-18 must show a current School ID or GoRaleigh ID. A Medicare Card and a valid ID may be used to secure a GoRaleigh ID.

<sup>2</sup>Passengers 65 or Older, Children 12 or Younger: When paying a Seniors 65+ Free Fare a GoRaleigh ID must be shown. Children under 12 & over 60" tall must present a GoRaleigh ID.

**To Obtain a GoRaleigh ID:** Call 919-996-3459 or visit the Information Booth at GoRaleigh Station during business hours.

**Lost & Found 919-996-3869**



**919-485-RIDE (7433) • TTY: 800-735-2962**  
GoRaleigh.org



GoRaleigh is proud to be a part of the National Safe Place Program. Every GoRaleigh bus is a Safe Place.

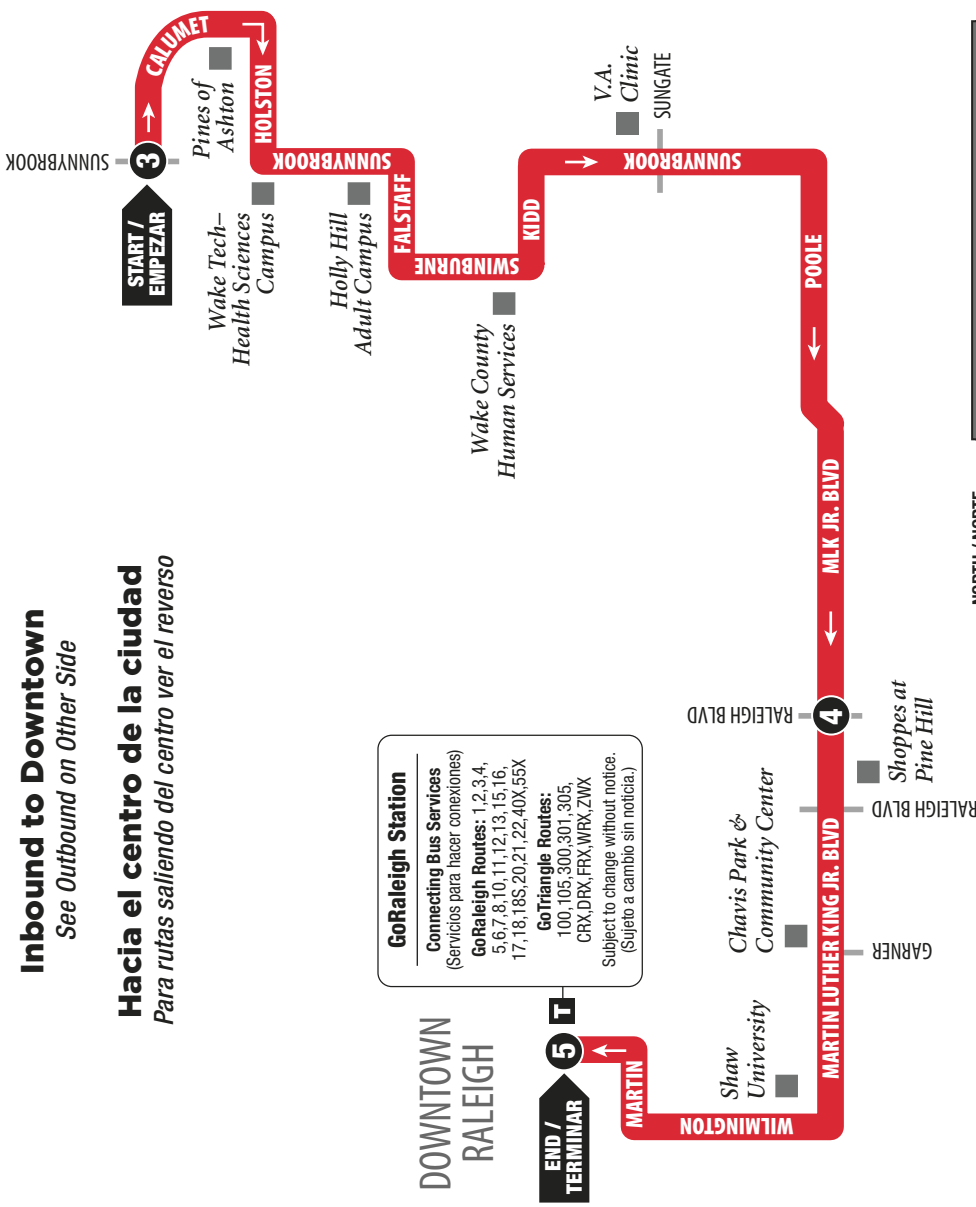


# ROUTE 19 MLK/Sunnybrook

**Inbound to Downtown**  
See Outbound on Other Side

**Hacia el centro de la ciudad**  
Para rutas saliendo del centro ver el reverso

**GoRaleigh Station**  
Connecting Bus Services  
(Servicios para hacer conexiones)  
**GoRaleigh Routes:** 1, 2, 3, 4, 5, 6, 7, 8, 10, 11, 12, 13, 15, 16, 17, 18, 18S, 20, 21, 22, 40X, 55X  
**GoTriangle Routes:** 100, 105, 300, 301, 305, CRX, DRX, FRX, WRX, ZWX  
Subject to change without notice.  
(Sujeto a cambio sin noticia.)



**LEGEND**  
 Regular Route / Ruta de autobus  
 Timepoint / Horario de paradas  
 Transfer Point / Punto traslado  
 Connecting Routes / Rutas que conectan  
 Park & Ride Lot / Estacionamiento para usuarios de transporte colectivo  
 Point of Interest / Sitios de interés  
 ©2021, GoRaleigh • Design by Smartmaps, Inc.

Track your bus live, right now!  
Download the free app:  
**transloc.com/app** or visit  
**GoRaleighLive.org**

# Inbound to Downtown

Hacia el centro de la ciudad

**MONDAY-FRIDAY / LUNES-VIERNES**

	3 Calumet at Sunnybrook	4 MLK Jr. Blvd at Raleigh	5 GoRaleigh Station
AM	6:37	6:52	7:02
	6:52	7:07	7:17
	7:07	7:22	7:32
	7:22	7:37	7:47
	7:37	7:52	8:02
	7:52	8:07	8:17
	8:07	8:22	8:32
	8:22	8:37	8:47
	8:37	8:52	9:02
	8:52	9:07	9:17
	9:07	9:22	9:32
	9:22	9:37	9:47
	9:37	9:52	10:02
	9:52	10:07	10:17
	10:07	10:22	10:32
	10:22	10:37	10:47
	10:37	10:52	11:02
	10:52	11:07	11:17
	11:07	11:22	11:32
	11:22	11:37	11:47
	11:37	11:52	<b>12:02</b>
	11:52	<b>12:07</b>	<b>12:17</b>

**MONDAY-FRIDAY / LUNES-VIERNES**

	3 Calumet at Sunnybrook	4 MLK Jr. Blvd at Raleigh	5 GoRaleigh Station
PM	12:07	12:22	12:32
	12:22	12:37	12:47
	12:37	12:52	1:02
	12:52	1:07	1:17
	1:07	1:22	1:32
	1:22	1:37	1:47
	1:37	1:52	2:02
	1:52	2:07	2:17
	2:07	2:22	2:32
	2:22	2:37	2:47
	2:37	2:52	3:02
	2:52	3:07	3:17
	3:07	3:22	3:32
	3:22	3:37	3:47
	3:37	3:52	4:02
	3:52	4:07	4:17
	4:07	4:22	4:32
	4:22	4:37	4:47
	4:37	4:52	5:02
	4:52	5:07	5:17
	5:07	5:22	5:32
	5:22	5:37	5:47
	5:37	5:52	6:02
	5:52	6:07	6:17
	6:07	6:22	6:32
	6:22	6:37	6:47
	6:37	6:52	7:02
	6:52	7:07	7:17
	7:07	7:22	7:32
	7:22	7:37	7:47
	7:37	7:52	8:02
	7:52	8:07	8:17
	8:07	8:22	8:32
	8:22	8:37	8:47
	8:37	8:52	9:02
	8:52	9:07	9:17
	9:07	9:22	9:32
	9:22	9:37	9:47
	9:37	9:52	10:02
	9:52	10:07	10:17
	10:07	10:22	10:32
	10:22	10:37	10:47
	10:37	10:52	11:02
	10:52	11:07	11:17
	11:07	11:22	11:32
	11:22	11:37	11:47
	11:37	11:52	<b>12:02</b>
	11:52	<b>12:07</b>	<b>12:17</b>

**SAFE PLACE**  
GoRaleigh is proud to be a part of the National Safe Place Program. Every GoRaleigh bus is a Safe Place.



# ROUTE 19 DAILY SERVICE

**New Departure Times Monday-Friday!**

# MLK/Sunnybrook

## SERVING:

- Shaw University
- Chavis Park & Community Center
- Shoppes at Pine Hill
- V.A. Clinic
- Wake Tech - Health Sciences Campus
- Holly Hill Adult Campus
- Holly Hill Children's Campus
- Pines of Ashton
- Wake County Human Services



919-485-RIDE (7433)  
GoRaleigh.org

Effective: 9.12.21

\* This trip does not operate on Sunday or Holidays.  
(Este transporte no funciona los domingos o dias festivos.)



# ROUTE 19 MLK/Sunnybrook

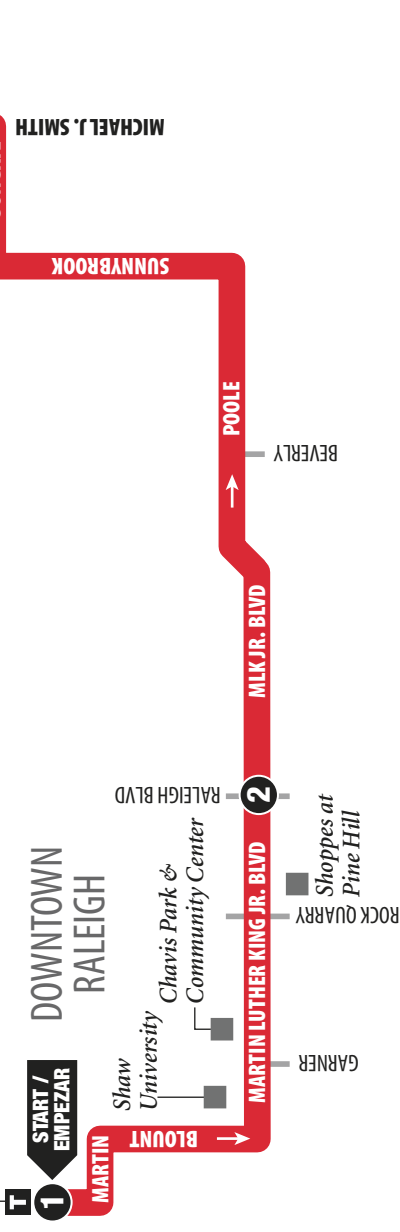
## Outbound from Downtown

See Inbound on Other Side

## Saliendo del centro de la ciudad

Para rutas rumbo al centro ver el reverso

**GoRaleigh Station**  
Board at Platform B  
(Abordar en la Plataforma B)



NORTH / NORTE



Map not to scale  
Mapa no a escala

**LEGEND**

- Regular Route / Ruta de autobús
- Timepoint / Horario de paradas
- Transfer Point / Punto traslado
- Connecting Routes / Rutas que conectan usuarios de transporte colectivo
- Park & Ride Lot / Estacionamiento para usuarios de transporte colectivo
- Point of Interest / Sitios de interés

©2021, GoRaleigh • Design by Smartmaps, Inc.

Track your bus live, right now!  
Download the free app:  
**transloc.com/app** or visit  
**GoRaleighLive.org**

# Outbound from Downtown

Saliendo del centro de la ciudad

## MONDAY-FRIDAY / LUNES-VIERNES

AM	1	2	3
6:07	6:17	6:32	6:34
6:22	6:32	6:49	6:49
6:37	6:47	7:04	7:04
6:52	7:02	7:19	7:19
7:07	7:17	7:34	7:34
7:22	7:32	7:49	7:49
7:37	7:47	8:04	8:04
7:52	8:02	8:19	8:19
8:07	8:17	8:34	8:34
8:22	8:32	8:49	8:49
8:37	8:47	9:04	9:04
8:52	9:02	9:19	9:19
9:07	9:17	9:34	9:34
9:22	9:32	9:49	9:49
9:37	9:47	10:04	10:04
9:52	10:02	10:19	10:19
10:07	10:17	10:34	10:34
10:22	10:32	10:49	10:49
10:37	10:47	11:04	11:04
10:52	11:02	11:19	11:19
11:07	11:17	11:34	11:34
11:22	11:32	11:49	11:49
11:37	11:47	12:04	12:04
11:52	12:02	12:19	12:19

## MONDAY-FRIDAY / LUNES-VIERNES

PM	1	2	3
12:07	12:17	12:32	12:34
12:22	12:32	12:49	12:49
12:37	12:47	1:04	1:04
12:52	1:02	1:19	1:19
1:07	1:17	1:34	1:34
1:22	1:32	1:49	1:49
1:37	1:47	2:04	2:04
1:52	2:02	2:19	2:19
2:07	2:17	2:34	2:34
2:22	2:32	2:49	2:49
2:37	2:47	3:04	3:04
2:52	3:02	3:19	3:19
3:07	3:17	3:34	3:34
3:22	3:32	3:49	3:49
3:37	3:47	4:04	4:04
3:52	4:02	4:19	4:19
4:07	4:17	4:34	4:34
4:22	4:32	4:49	4:49
4:37	4:47	5:04	5:04
4:52	5:02	5:19	5:19
5:07	5:17	5:34	5:34
5:22	5:32	5:49	5:49
5:37	5:47	6:04	6:04
5:52	6:02	6:19	6:19
6:07	6:17	6:34	6:34
6:22	6:32	6:49	6:49
6:37	6:47	7:04	7:04
6:52	7:02	7:19	7:19
7:07	7:17	7:34	7:34
7:22	7:32	7:49	7:49
7:37	7:47	8:04	8:04
7:52	8:02	8:19	8:19
8:07	8:17	8:34	8:34
8:22	8:32	8:49	8:49
8:37	8:47	9:04	9:04
8:52	9:02	9:19	9:19
9:07	9:17	9:34	9:34
9:22	9:32	9:49	9:49
9:37	9:47	10:04	10:04
9:52	10:02	10:19	10:19
10:07	10:17	10:34	10:34
10:22	10:32	10:49	10:49
10:37	10:47	11:04	11:04
10:52	11:02	11:19	11:19
11:07	11:17	11:34	11:34
11:22	11:32	11:49	11:49
11:37	11:47	12:04	12:04
11:52	12:02	12:19	12:19

## WEEKEND & HOLIDAYS / SERVICIOS PARA FINES DE SEMANA Y DIAS FESTIVOS

AM	1	2	3
6:00	6:10	6:40	6:27
6:30	6:40	7:10	6:57
7:00	7:10	7:40	7:27
7:30	7:40	8:10	7:57
8:00	8:10	8:40	8:27
8:30	8:40	9:10	8:57
9:00	9:10	9:40	9:27
9:30	9:40	10:10	9:57
10:00	10:10	10:40	10:27
10:30	10:40	11:10	10:57
11:00	11:10	11:40	11:27
11:30	11:40	12:10	11:57
12:00	12:10	12:40	12:27
12:30	12:40	1:10	12:57
1:00	1:10	1:40	1:27
1:30	1:40	2:10	1:57
2:00	2:10	2:40	2:27
2:30	2:40	3:10	2:57
3:00	3:10	3:40	3:27
3:30	3:40	4:10	3:57
4:00	4:10	4:40	4:27
4:30	4:40	5:10	4:57
5:00	5:10	5:40	5:27
5:30	5:40	6:10	5:57
6:00	6:10	6:40	6:27
6:30	6:40	7:10	6:57
7:00	7:10	7:40	7:27
7:30	7:40	8:10	7:57
8:00	8:10	8:40	8:27
8:30	8:40	9:10	8:57
9:00	9:10	9:40	9:27
9:30	9:40	10:10	9:57
10:00	10:10	10:40	10:27
10:30	10:40	11:10	10:57
*11:00	*11:10	*11:40	*11:27
*11:30	*11:40	*12:10	*11:57

\* This trip does not operate on Sunday or Holidays.  
(Este transporte no funciona los domingos o días festivos.)

# INSTRUCTIONS / INSTRUCCIONES

The bus stops here at listed times. Numbers on the map represent major stops; other stops are also available. (El bus hace paradas aquí de acuerdo al horario señalado. Los números en el mapa representan las paradas principales; hay otras paradas disponibles también.)

The bus travels here sometimes. See timetable beside the map for trips that travel this route variation. (El bus para por aquí algunas veces. Referirse a la tabla de horarios al lado del mapa para encontrar los viajes de esta ruta.)

The transfer point shows where routes intersect and transfers to other routes may be available. (El punto de traslado muestra dónde se intersecan las rutas y las transferencias disponibles a otras rutas.)

The bus stops at each of the times listed below the symbol. (El bus hace paradas a las horas señaladas debajo del símbolo.)

The timetable shows WHEN the bus stops. Shaded times indicate when a radial and local route meet. Transfers are timed so waiting is minimal.

(La tabla de horarios muestra CUANDO el bus hace la paradas. Las horas en sombreadas indican cuando una ruta radial y local se intersecan. Las transferencias son cronometradas de manera que el tiempo de espera es mínimo.)

## FARES / TARIFAS

Fare Type	Full Fare	Reduced Fare <sup>1</sup>
One-Way Fare	.....\$1.25	.....\$0.60
Local Day Pass	.....\$2.50	.....\$1.25
7-Day Pass	.....\$12.00	.....\$6.00
31-Day Pass	.....\$40.00	.....\$20.00
Seniors Age 65 or Older & Children Age 12 or Younger	.....Free <sup>2</sup>	.....Free <sup>2</sup>
Stored Value Card (Card has \$25.00 Value)	.....	.....\$20.00
Other GoPass and regional options are available.	.....	.....

### No Transfers Issued

<sup>1</sup> Persons with Disabilities, Medicare Card Holders and Teens 13-18: When paying a Reduced Fare a GoRaleigh ID must be shown. Teens 13-18 must show a current School ID or GoRaleigh ID.

<sup>2</sup> Passengers 65 or Older, Children 12 or Younger: A Medicare Card and a valid ID may be used to secure a GoRaleigh ID.

When paying a Seniors 65+ Free Fare a GoRaleigh ID must be shown. Children under 12 & over 60" tall must present a GoRaleigh ID.

To Obtain a GoRaleigh ID: Call 919-996-3459 or visit the information Booth at GoRaleigh Station during business hours.

Lost & Found 919-996-3869



919-485-RIDE (7433) • TTY: 800-735-2962  
GoRaleigh.org

# Route 55X Poole Road Express

# Poole Road Express

## GoRaleigh Station

### Board at Platform C

(Abordar en la Plataforma C)

### Connecting Bus Services

(Servicios para hacer conexiones)  
GoRaleigh Routes: 1,2,3,4,5,6,7,8,10,11,  
12,13,15,16,17,18/18S,19,20,21,22,40X

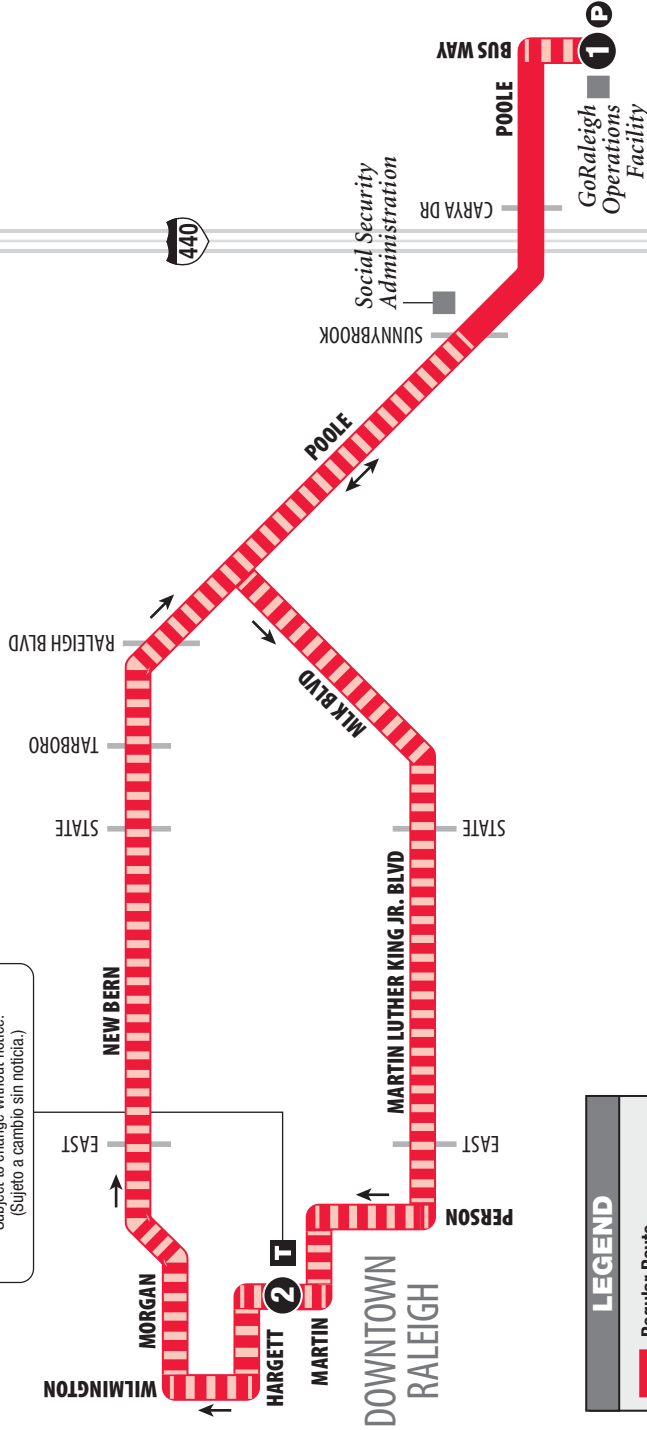
### GoTriangle Routes:

100,300,305,  
CRX,DRX,FRX,WRX,ZWX  
Subject to change without notice.  
(Sujeto a cambio sin noticia.)

NORTH / NORTE



Map not to scale  
Mapa no a escala



Scan here for trip  
planning and real time  
bus tracking options.



GoRaleigh is proud to be a part of the National Safe Place Program. Every GoRaleigh bus is a Safe Place.

## LEGEND

- Regular Route**  
Ruta de Autobús
- Express Route with No Stops**  
Servicio expreso
- Timepoint**  
Horario de paradas
- Transfer Point**  
Punto Traslado
- Connecting Routes**  
Rutas que conectan
- Park & Ride Lot**  
Estacionamiento para usuarios de transporte colectivo
- Point of Interest**  
Sitios de interés

©2024, GoRaleigh  
Design by Smartmaps, Inc.

## MONDAY-FRIDAY / LUNES-VIERNES

	GoRaleigh Station (Arrives)	GoRaleigh Station (Departs)	Bus Way
AM	5:30	5:50	1
	6:30	6:50	2
	7:30	7:15	1
	7:50	8:15	2
	8:30	8:50	1
	9:30	9:50	2
	10:30	10:50	1
	11:30	11:15	2
PM	11:30	11:50	1
	12:30	12:50	2
	1:30	1:15	1
	1:50	2:15	2
	2:30	2:50	1
	3:30	3:15	2
	4:30	4:15	1

## SATURDAY / SABADO

	GoRaleigh Station (Arrives)	GoRaleigh Station (Departs)	Bus Way
AM	5:45	5:58	1
	6:45	6:58	2
	7:15	7:28	1
PM	—	—	—
	—	1:30	1
	—	7:24	2
	—	10:27	1
	—	10:43	2
	—	10:59	1
	—	11:13	2

## SUNDAY & HOLIDAYS / SERVICIOS PARA DOMINGO Y DIAS FESTIVOS

	GoRaleigh Station (Arrives)	GoRaleigh Station (Departs)	Bus Way
AM	5:44	5:58	1
	6:44	6:58	2
	7:14	7:28	1
PM	—	—	—
	—	1:30	1
	—	7:28	2
	—	10:59	1
	—	11:13	2

Please refer to routes 18 and 18S for additional trips to and from the Poole Road Park & Ride.

# Welcome Aboard!

Thanks for riding GoRaleigh, the safe and economical transportation solution.

If you have any questions, please call (919) 485-RIDE (7433) and a customer service representative will be happy to assist you.

## About GoRaleigh

### Hours & Days of Service

Service is available on some portions of our system Monday through Friday from 4:30 AM to Midnight. Most GoRaleigh routes operate approximately every 30 minutes during peak hours, from 6:00 to 9:00 AM and 3:30 to 6:00 PM, on weekdays. During off-peak hours (including evenings and Saturdays) the buses run approximately every 60 minutes. Sunday service is offered hourly on some routes from 5:30 AM to 11:00 PM.

### Holiday Schedule

GoRaleigh does not operate on Thanksgiving Day and Christmas Day. On the following holidays, GoRaleigh operates a Holiday schedule: New Year's Day, Martin Luther King, Jr. Day, Memorial Day, Independence Day and Labor Day. On Christmas Eve, the last departure served is 7pm.

### GoRaleigh Station

Every GoRaleigh bus that travels through downtown stops at GoRaleigh Station, located opposite the Moore Square Park by City Market. You can enter the station from Blount Street, Hargett Street, Wilmington Street or Martin Street. Information is located at each platform, listing the routes that use that platform and their departure times. Route and schedule brochures also tell you which platform each route uses. An information booth is centrally located in GoRaleigh Station for riders who need assistance or would like to purchase bus passes.

## INSTRUCTIONS / INSTRUCCIONES

The bus stops here at listed times. Numbers on the map represent major stops; other stops are also available. (El bus hace paradas aquí de acuerdo al horario señalado. Los números en el mapa representan las paradas principales; hay otras paradas disponibles también.)

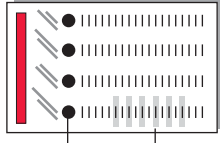
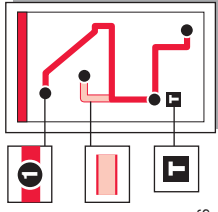
The bus travels here sometimes. See timetable beside the map for trips that travel this route variation. (El bus para por aquí algunas veces. Referirse a la tabla de horarios al lado del mapa para encontrar los viajes de esta ruta.)

The transfer point shows where routes intersect and transfers to other routes may be available. (El punto de traslado muestra dónde se intersecan las rutas y las transferencias disponibles a otras rutas.)

The bus stops at each of the times listed below the symbol. (El bus hace paradas a las horas señaladas debajo del símbolo.)

The timetable shows WHEN the bus stops. Shaded times indicate when a radial and local route meet. Transfers are timed so waiting is minimal.

(La tabla de horarios muestra CUANDO el bus hace la paradas. Las horas en sombreadas indican cuando una ruta radial y local se intersecan. Las transferencias son cronometradas de manera que el tiempo de espera es mínimo.)



## FARES / TARIFAS

Fare Type	Full Fare	Reduced Fare <sup>1</sup>
One-Way Fare	\$1.25	\$0.60
Local Day Pass	\$2.50	\$1.25
7-Day Pass	\$12.00	\$6.00
31-Day Pass	\$40.00	\$20.00
Seniors Age 65 or Older & Children Age 12 or Younger	Free <sup>2</sup>	Free <sup>2</sup>
Stored Value Card (Card has \$25.00 Value)		\$20.00
Other GoPass and regional options are available.		

### No Transfers Issued

### <sup>1</sup>Persons with Disabilities, Medicare Card Holders and Teens 13-18:

When paying a Reduced Fare a GoRaleigh ID must be shown. Teens 13-18 must show a current School ID or GoRaleigh ID. A Medicare Card and a valid ID may be used to secure a GoRaleigh ID.

### <sup>2</sup>Passengers 65 or Older, Children 12 or Younger:

When paying a Seniors 65+ Free Fare a GoRaleigh ID must be shown. Children under 12 & over 60" tall must present a GoRaleigh ID.

**To Obtain a GoRaleigh ID:** Call 919-996-3459 or visit the Information Booth at GoRaleigh Station during business hours.

**Lost & Found 919-996-3869**



**919-485-RIDE (7433) • TTY: 800-735-2962**  
**GoRaleigh.org**

## ROUTE

# 55X

DAILY EXPRESS ONLY

## Pooler Road Express

### SERVING:

- GoRaleigh Operations Facility - Park & Ride
- GoRaleigh Station
- Social Security Administration



# Raleigh

39

919-485-RIDE (7433)  
[www.raleighnc.gov/transit](http://www.raleighnc.gov/transit)  
[www.goraleigh.org](http://www.goraleigh.org)

Effective: 5.5.24



**JOHN M.  
BROWN  
COMMUNITY  
CENTER**

**ROUTE 305**

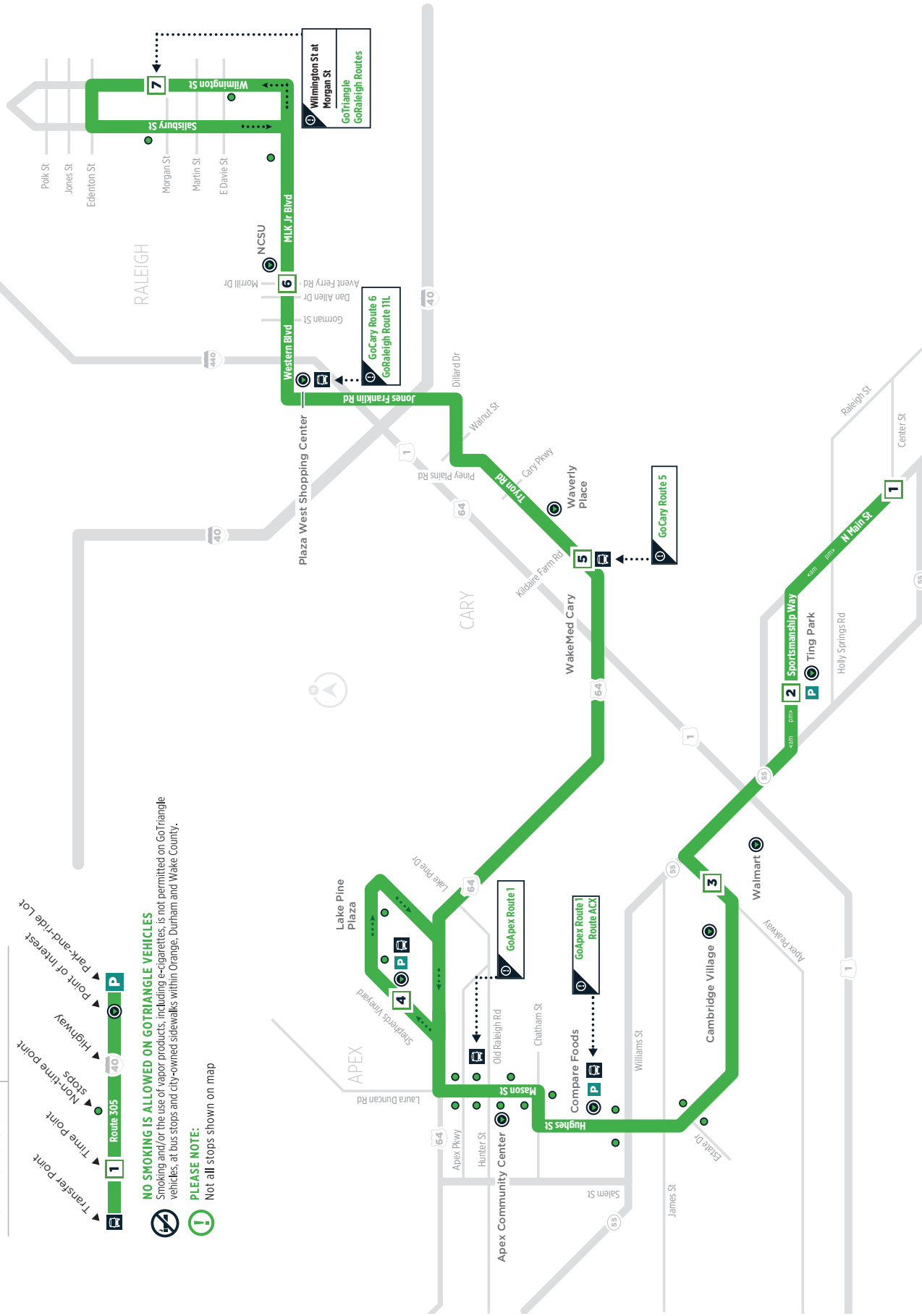
## Route 305

### LEGEND

- ▶ Transfer point
- ▶ Non-time point
- ▶ Stops
- ▶ Highway
- ▶ Port of Interest
- ▶ Park-and-ride Lot

**NO SMOKING IS ALLOWED ON GOTRIANGLE VEHICLES**  
 Smoking and/or the use of vapor products, including e-cigarettes, is not permitted on GoTriangle vehicles, at bus stops and city-owned sidewalks within Orange, Durham and Wake County.

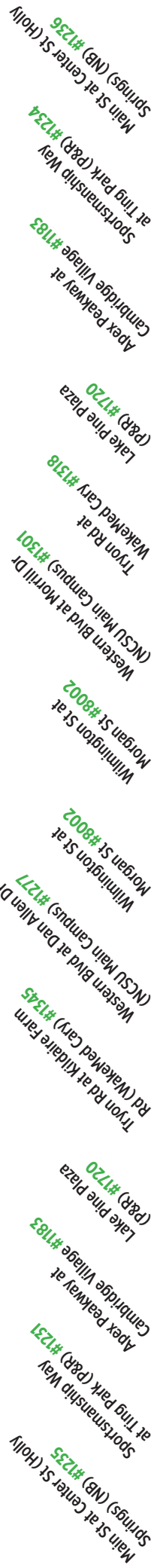
**PLEASE NOTE:**  
 Not all stops shown on map



# 305

ROUTE

MONDAY - FRIDAY SERVICE



6:43 AM	6:47 AM	6:56 AM	7:11 AM	7:20 AM	7:44 AM	7:55 AM	8:00 AM	8:09 AM	8:30 AM	8:38 AM	8:50 AM	-	-	5:15 PM
7:43 AM	7:47 AM	7:56 AM	8:11 AM	8:20 AM	8:44 AM	8:55 AM	9:00 AM	9:09 AM	9:30 AM	9:38 AM	9:50 AM	-	-	6:15 PM
8:43 AM	8:47 AM	8:56 AM	9:11 AM	9:20 AM	9:44 AM	9:55 AM	10:00 AM	10:09 AM	10:30 AM	10:38 AM	10:50 AM	-	-	7:15 PM
-	-	9:56 AM	10:11 AM	10:20 AM	10:44 AM	10:55 AM	-	-	-	-	-	-	-	-
-	-	-	-	-	-	-	3:00 PM	3:10 PM	3:34 PM	3:48 PM	4:03 PM	-	-	5:11 PM
-	-	2:57 PM	3:12 PM	3:21 PM	<b>3:46 PM</b>	3:55 PM	4:00 PM	4:10 PM	4:34 PM	4:48 PM	<b>5:03 PM</b>	-	-	6:11 PM
-	-	4:05 PM	4:16 PM	4:25 PM	<b>4:46 PM</b>	4:55 PM	5:00 PM	5:10 PM	5:34 PM	5:48 PM	<b>6:03 PM</b>	-	-	7:11 PM
-	-	5:05 PM	5:16 PM	5:25 PM	<b>5:46 PM</b>	5:55 PM	6:00 PM	6:10 PM	6:34 PM	6:48 PM	<b>7:03 PM</b>	-	-	-
-	-	5:56 PM	6:07 PM	6:16 PM	6:35 PM	6:45 PM	7:00 PM	7:09 PM	7:30 PM	7:38 PM	7:53 PM	-	-	-
-	-	6:55 PM	7:06 PM	7:16 PM	7:34 PM	7:45 PM	8:00 PM	8:09 PM	8:30 PM	8:38 PM	8:53 PM	-	-	-
-	-	7:55 PM	8:06 PM	8:12 PM	8:34 PM	8:45 PM	9:00 PM	9:09 PM	9:30 PM	9:38 PM	9:53 PM	-	-	-

**BOLD** Serves #1184 Apex Peakway at Hughes St facing eastbound towards NC 55 (across from #1183)



**KNIGHTDALE  
RECREATION  
CENTER**

**ROUTE 33**

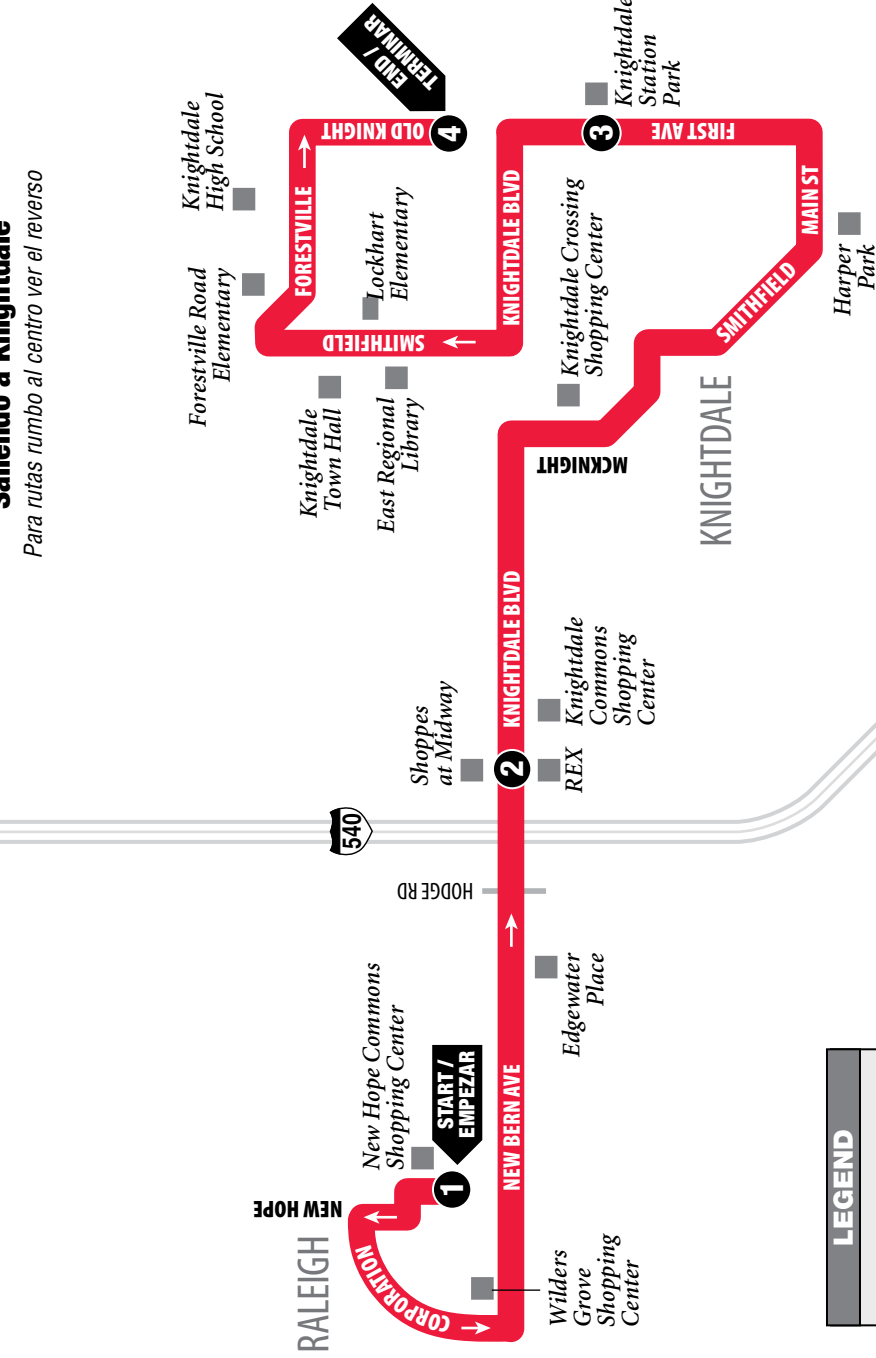
# ROUTE 33 Knightdale

## Outbound to Knightdale

See Inbound on Other Side

## Saliendo a Knightdale

Para rutas rumbo al centro ver el reverso



**LEGEND**

- Regular Route**  
Ruta de Autobus
- Timepoint**  
Horario de paradas
- Transfer Point**  
Punto Traslado
- Connecting Routes**  
Rutas que conectan
- Park & Ride Lot**  
Estacionamiento para usuarios de transporte colectivo
- Point of Interest**  
Sitios de Interés

©2019, GoRaleigh  
Design by Smartmaps, Inc.

NORTH / NORTE

Map not to scale  
Mapa no a escala

# Outbound to Knightdale

Saliendo a Knightdale

## MONDAY-FRIDAY / LUNES-VIERNES

	1 New Hope Commons	2 Knightdale Blvd at REX	3 Knightdale Station Park	4 Old Knight Road
AM	6:00	6:13	6:23	6:33
	7:00	7:13	7:23	7:33
	8:00	8:13	8:23	8:33
	9:00	9:13	9:23	9:33
	10:00	10:13	10:23	10:33
	11:00	11:13	11:23	11:33
PM	12:00	12:13	12:23	12:33
	1:00	1:13	1:23	1:33
	2:00	2:16	2:26	2:36
	3:00	3:16	3:26	3:36
	4:00	4:16	4:26	4:36
	5:00	5:16	5:26	5:36
	6:00	6:16	6:26	6:36
	7:00	7:16	7:26	7:36
	8:00	8:16	8:26	8:36
	9:00	9:16	9:26	9:36

Track your bus live, right now!

Download the free app:



**Translocrider.com**



GoRaleigh is proud to be a part of the National Safe Place Program. Every GoRaleigh bus is a Safe Place.

# INSTRUCTIONS / INSTRUCCIONES

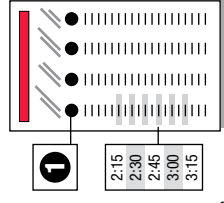
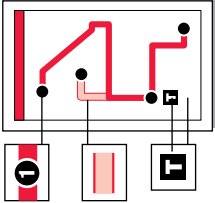
The bus stops here at listed times. Numbers on the map represent major stops; other stops are also available. (El bus hace paradas aquí de acuerdo al horario señalado. Los números en el mapa representan las paradas principales; hay otras paradas disponibles también.)

The bus travels here sometimes. See timetable beside the map for trips that travel this route variation. (El bus para por aquí algunas veces. Referirse a la tabla de horarios al lado del mapa para encontrar los viajes de esta ruta.)

The transfer point shows where routes intersect and transfers to other routes may be available. (El punto de traslado muestra dónde se intersectan las rutas y las transferencias disponibles a otras rutas.)

The bus stops at each of the times listed below the symbol. (El bus hace paradas a las horas señaladas debajo del símbolo.)

The timetable shows WHEN the bus stops. Shaded times indicate when a radial and local route meet. Transfers are timed so waiting is minimal. (La tabla de horarios muestra CUANDO el bus hace la paradas. Las horas en sombreadas indican cuando una ruta radial y local se intersectan. Las transferencias son cronometradas de manera que el tiempo de espera es mínimo.)



# FARES / TARIFAS

Fare Type	Full Fare	Reduced Fare <sup>1</sup>
One-Way Fare	.....\$1.25	.....\$0.60
Local Day Pass	.....\$2.50	.....\$1.25
7-Day Pass	.....\$12.00	.....\$6.00
31-Day Pass	.....\$40.00	.....\$20.00
Seniors Age 65 or Older & Children Age 12 or Younger	.....Free <sup>2</sup>	.....Free <sup>2</sup>
Stored Value Card (Card has \$25.00 Value)	.....\$20.00	.....\$20.00

Other GoPass and regional options are available.

**No Transfers Issued**

## <sup>1</sup>Persons with Disabilities, Medicare Card Holders and Teens 13-18:

When paying a Reduced Fare a GoRaleigh ID must be shown. Teens 13-18 must show a current School ID or GoRaleigh ID. A Medicare Card and a valid ID may be used to secure a GoRaleigh ID.

## <sup>2</sup>Passengers 65 or Older, Children 12 or Younger:

When paying a Seniors 65+ Free Fare a GoRaleigh ID must be shown. Children under 12 & over 60" tall must present a GoRaleigh ID.

**To Obtain a GoRaleigh ID:** Call 919-996-3489 or visit the Information Booth at GoRaleigh Station during business hours.

**Lost & Found 919-996-3869**



Raleigh

44

919-485-RIDE (7433) • TTY: 800-735-2962  
www.goraleigh.org

# ROUTE 33

## Knightsdale

### Inbound to New Hope Commons

See Outbound on Other Side

### Hacia el New Hope Commons

Para rutas saliendo del centro ver el reverso



**LEGEND**

- Regular Route**  
Ruta de Autobus
- 1** **Timepoint**  
Horario de paradas
- T** **Transfer Point**  
Punto Traslado
- 1,2,3X** **Connecting Routes**  
Rutas que conectan
- P** **Park & Ride Lot**  
Estacionamiento para usuarios de transporte colectivo
- Point of Interest**  
Sitios de interés

©2019, GoRaleigh  
Design by Smartmaps, Inc.

NORTH / NORTE



Map not to scale  
Mapa no a escala

### Inbound to New Hope Commons

Hacia el New Hope Commons

### MONDAY-FRIDAY / LUNES-VIERNES

	4 Old Knight Road	5 Knightdale Crossing	6 New Bern at Hodge Road	7 New Hope Commons
<b>AM</b>				
	6:36	6:45	6:55	7:00
	7:36	7:45	7:55	8:00
	8:36	8:45	8:55	9:00
	9:36	9:45	9:55	10:00
	10:36	10:45	10:55	11:00
	11:36	11:45	11:55	12:00
<b>PM</b>				
	12:36	12:45	12:55	1:00
	1:36	1:45	1:55	2:00
	2:36	2:45	2:55	3:00
	3:36	3:45	3:55	4:00
	4:36	4:45	4:55	5:00
	5:36	5:45	5:55	6:00
	6:36	6:45	6:55	7:00
	7:36	7:45	7:55	8:00
	8:36	8:45	8:55	9:00
	9:36	9:45	9:55	10:00

Track your bus live, right now!

Download the free app:



**Translocrider.com**

## Knightsdale

### SERVING:

- New Hope Commons
- Wilders Grove
- Knightsdale Commons
- Shoppes at Midway
- Knightsdale Crossing Shopping Center
- Harper Park
- Knightdale Station Park
- Knightdale Town Hall
- East Regional Library
- Forestville Road Elementary School



# Raleigh

**45**

919-485-RIDE (7433)

[www.raleighnc.gov/transit](http://www.raleighnc.gov/transit)

[www.goraleigh.org](http://www.goraleigh.org)

Effective: 10.14.19



GoRaleigh is proud to be a part of the National Safe Place Program. Every GoRaleigh bus is a Safe Place.



# Raleigh

**LAKE LYNN  
COMMUNITY  
CENTER**

**ROUTE 36**

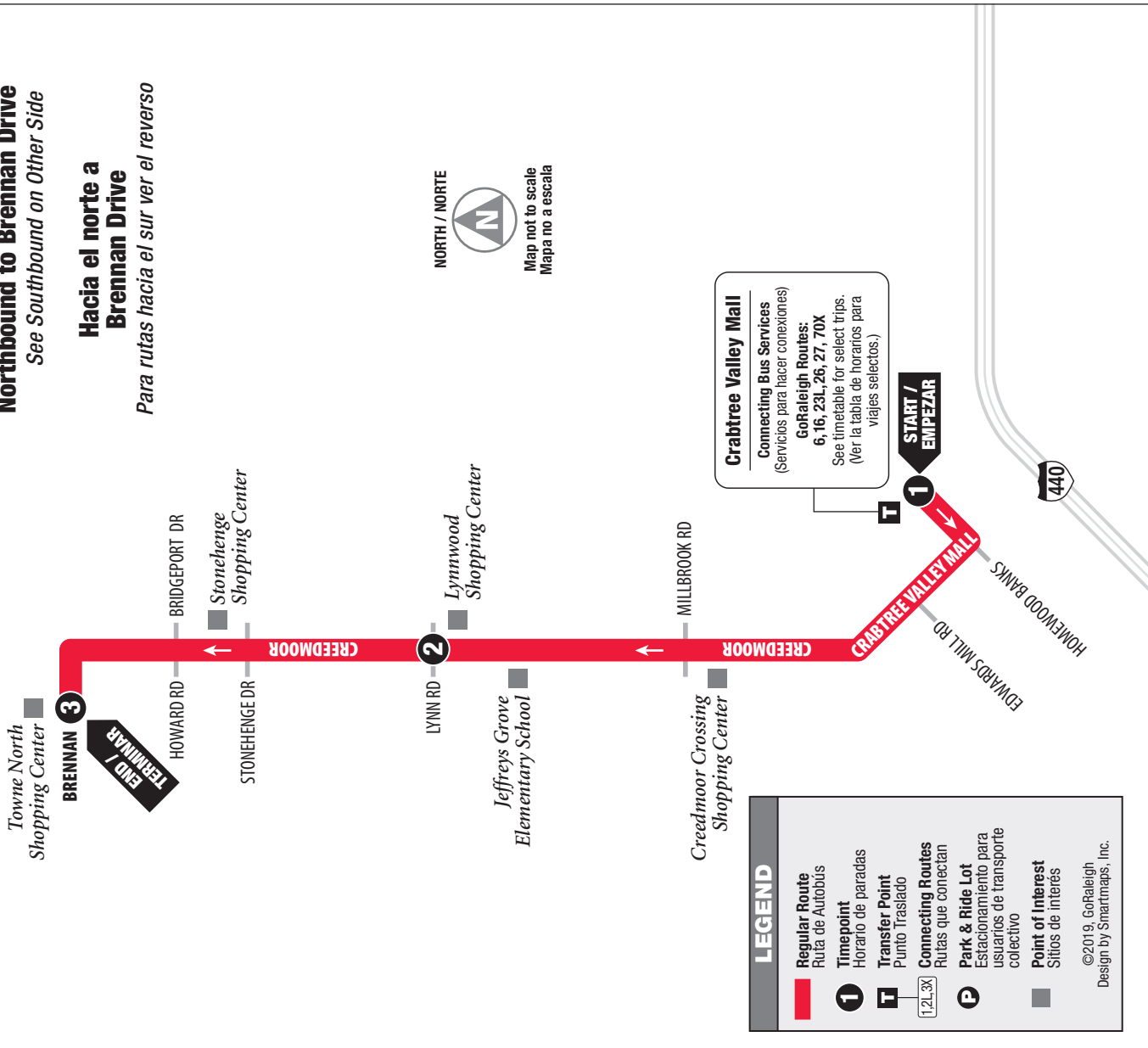


# ROUTE 36 Creedmoor

**Northbound to Brennan Drive**  
See Southbound on Other Side

**Hacia el norte a Brennan Drive**

Para rutas hacia el sur ver el reverso



# Northbound to Brennan Drive

Hacia el norte a Brennan Drive

**MONDAY-FRIDAY, WEEKENDS & HOLIDAYS / LUNES-VIERNES, SERVICIOS PARA FINES DE SEMANA Y DIAS FESTIVOS**

	1 Crabtree Valley Mall	2 Creedmoor Rd & Lynn Rd	3 Brennan Dr & Creedmoor Rd
AM	5:00	5:17	5:25
	5:30	5:47	5:55
	6:00	6:17	6:25
	6:30	6:47	6:55
	7:00	7:17	7:25
	7:30	7:47	7:55
	8:00	8:17	8:25
	8:30	8:47	8:55
	9:00	9:17	9:25
	9:30	9:47	9:55
	10:00	10:17	10:25
	10:30	10:47	10:55
	11:00	11:17	11:25
	11:30	11:47	11:55
	PM	12:00	12:17
12:30		12:47	12:55
	1:00	1:17	1:25
	1:30	1:47	1:55
	2:00	2:17	2:25
	2:30	2:47	2:55
	3:00	3:17	3:25
	3:30	3:47	3:55
	4:00	4:17	4:25
	4:30	4:47	4:55
	5:00	5:17	5:25
	5:30	5:47	5:55
	6:00	6:17	6:25
	6:30	6:47	6:55
	7:00	7:17	7:25
	7:30	7:47	7:55
	8:30	8:47	8:55
	9:30	9:47	9:55
	10:30	10:47	10:55



Scan here for trip planning and real time bus tracking options:

# INSTRUCTIONS / INSTRUCCIONES

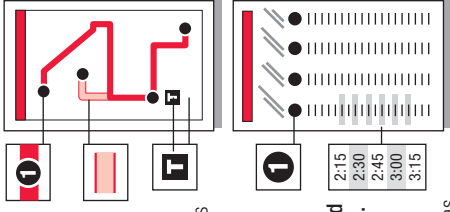
The bus stops here at listed times. Numbers on the map represent major stops; other stops are also available. (El bus hace paradas aquí de acuerdo al horario señalado. Los números en el mapa representan las paradas principales; hay otras paradas disponibles también.)

The bus travels here sometimes. See timetable beside the map for trips that travel this route variation. (El bus para por aquí algunas veces. Referirse a la tabla de horarios al lado del mapa para encontrar los viajes de esta ruta.)

The transfer point shows where routes intersect and transfers to other routes may be available. (El punto de traslado muestra dónde se intersecan las rutas y las transferencias disponibles a otras rutas.)

The bus stops at each of the times listed below the symbol. (El bus hace paradas a las horas señaladas debajo del símbolo.)

The timetable shows WHEN the bus stops. Shaded times indicate when a radial and local route meet. Transfers are timed so waiting is minimal. (La tabla de horarios muestra CUANDO el bus hace la paradas. Las horas en sombreadas indican cuando una ruta radial y local se intersecan. Las transferencias son cronometradas de manera que el tiempo de espera es mínimo.)



# FARES / TARIFAS

Fare Type	Full Fare	Reduced Fare <sup>1</sup>
One-Way Fare	.....\$1.25	.....\$0.60
Local Day Pass	.....\$2.50	.....\$1.25
7-Day Pass	.....\$12.00	.....\$6.00
31-Day Pass	.....\$40.00	.....\$20.00
Seniors Age 65 or Older & Children Age 12 or Younger	.....Free <sup>2</sup>	.....Free <sup>2</sup>
Stored Value Card (Card has \$25.00 Value)	.....\$25.00	.....\$20.00

**No Transfers Issued**

**1 Persons with Disabilities, Medicare Card Holders and Teens 13-18:** When paying a Reduced Fare a GoRaleigh ID must be shown. Teens 13-18 must show a current School ID or GoRaleigh ID. A Medicare Card and a valid ID may be used to secure a GoRaleigh ID.  
**2 Passengers 65 or Older, Children 12 or Younger:** When paying a Seniors 65+ Free Fare a GoRaleigh ID must be shown. Children under 12 & over 60" tall must present a GoRaleigh ID.  
**To Obtain a GoRaleigh ID:** Call 919-996-3459 or visit the information Booth at GoRaleigh Station during business hours.

**Lost & Found 919-996-3869**



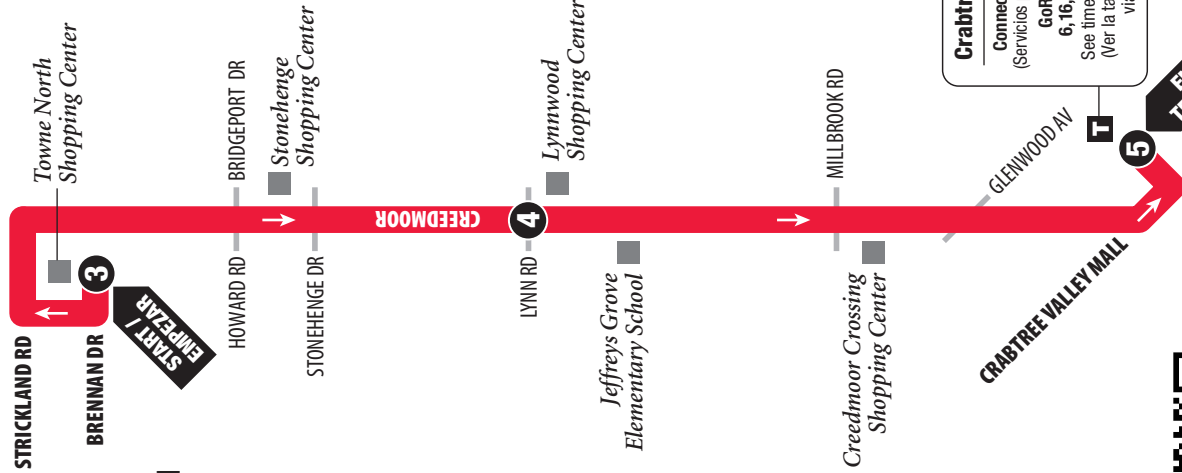
**Raleigh**

**919-485-RIDE (7433) • TTY: 800-735-2962**  
[www.goraleigh.org](http://www.goraleigh.org)

# ROUTE 36 Creedmoor

**Southbound to Crabtree Valley Mall**  
See Northbound on Other Side

**Hacia el sur a Crabtree Valley Mall**  
Para rutas hacia el norte ver el reverso



NORTH / NORTE



Map not to scale  
Mapa no a escala

### LEGEND

- Regular Route**  
Ruta de Autobus
- Timepoint**  
Horario de paradas
- Transfer Point**  
Punto Traslado
- Connecting Routes**  
Rutas que conectan
- Park & Ride Lot**  
Estacionamiento para usuarios de transporte colectivo
- Point of Interest**  
Sitios de interés

©2019, GoRaleigh  
Design by Smartmaps, Inc.

Scan here for trip planning and real time bus tracking options:



# Southbound to Crabtree Valley Mall

Hacia el sur a Crabtree Valley Mall

**MONDAY-FRIDAY, WEEKENDS & HOLIDAYS / LUNES-VIERNES, SERVICIOS PARA FINES DE SEMANA Y DIAS FESTIVOS**

	3 Brennan Dr & Creedmoor Rd	4 Creedmoor Rd & Lynn Rd	5 Crabtree Valley Mall
<b>AM</b>	5:30 6:00 7:00 7:30 8:00 8:30 9:00 9:30 10:00 10:30 11:00 11:30	5:42 6:12 6:42 7:12 7:42 8:12 8:42 9:12 9:42 10:12 10:42 11:12 11:42	5:55 6:25 6:55 7:25 7:55 8:25 8:55 9:25 9:55 10:25 10:55 11:25 11:55
<b>PM</b>	12:00 12:30 1:00 1:30 2:00 2:30 3:00 3:30 4:00 4:30 5:00 5:30 6:00 6:30 7:00 7:30 8:00 9:00 10:00 11:00	12:12 12:42 1:12 1:42 2:12 2:42 3:12 3:42 4:12 4:42 5:12 5:42 6:12 6:42 7:12 7:42 8:12 9:12 10:12 11:12	12:25 12:55 1:25 1:55 2:25 2:55 3:25 3:55 4:25 4:55 5:25 5:55 6:25 6:55 7:25 7:55 8:25 9:25 10:25 11:25

**SAFE PLACE**  
GoRaleigh is proud to be a part of the National Safe Place Program. Every GoRaleigh bus is a Safe Place.

# ROUTE 36 DAILY SERVICE

## Creedmoor

### SERVING:

- Towne North Shopping Center
- Stonehenge Shopping Center
- Lynnwood Shopping Center
- Creedmoor Crossing Shopping Center
- Crabtree Valley Mall



**Raleigh**

919-485-RIDE (7433)  
www.raleighnc.gov/transit  
www.goraleigh.org

Effective: 8/2019

**LAUREL HILLS  
COMMUNITY  
CENTER**

**ROUTE 26**

# ROUTE 26 Edwards Mill

## Northbound to Crabtree Valley Mall

See Southbound on Other Side

## Hacia el norte a Crabtree Valley Mall

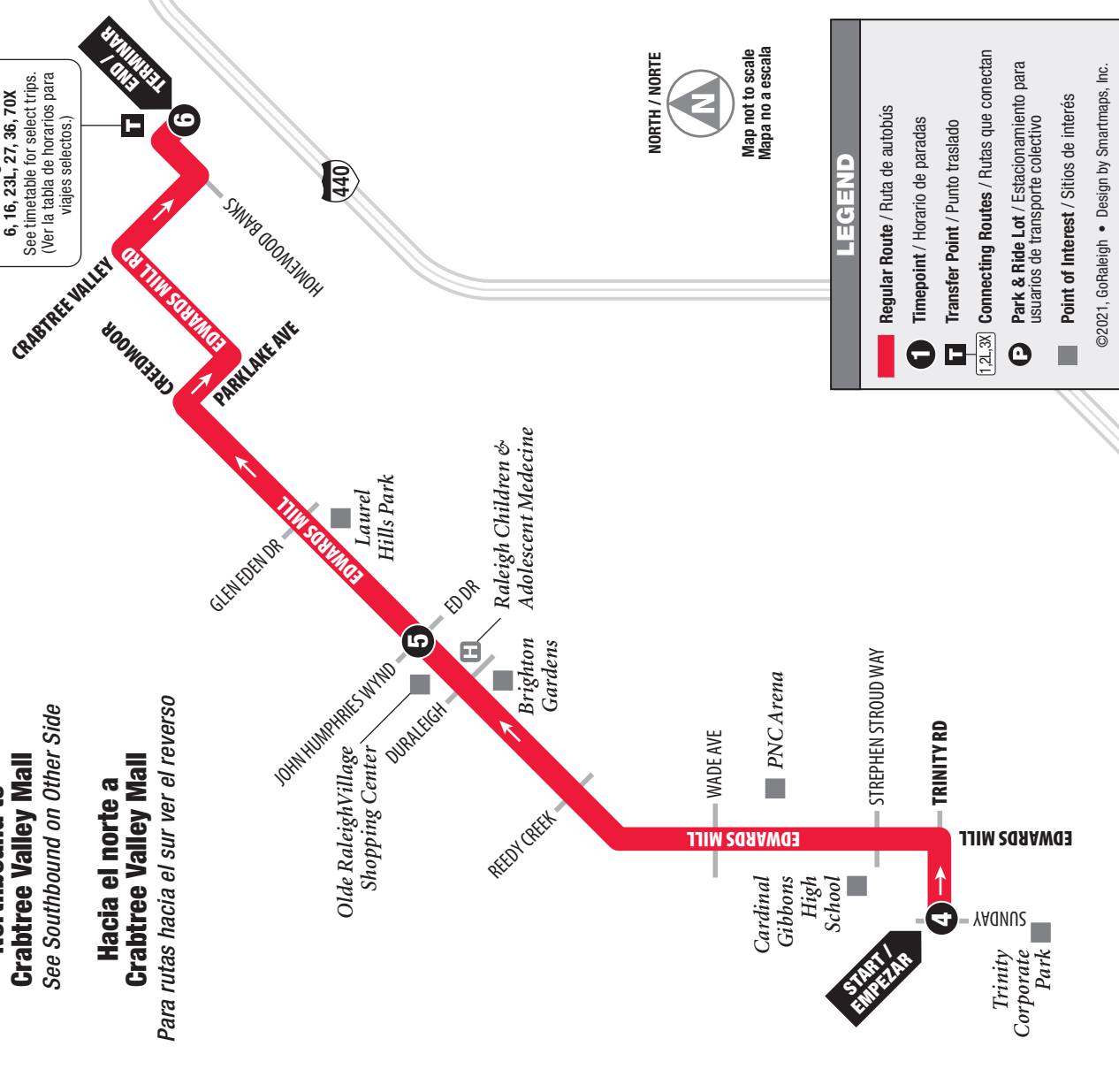
Para rutas hacia el sur ver el reverso

### Crabtree Valley Mall

Connecting Bus Services  
Servicios para hacer conexiones

GoRaleigh Routes:  
6, 16, 23L, 27, 36, 70X

See timetable for select trips.  
(Ver la tabla de horarios para viajes selectos.)



**LEGEND**

- Regular Route / Ruta de autobús**
- 1 Timepoint / Horario de paradas**
- T Transfer Point / Punto traslado**
- [1,2L,3X] Connecting Routes / Rutas que conectan**
- P Park & Ride Lot / Estacionamiento para usuarios de transporte colectivo**
- Point of Interest / Sitios de interés**

©2021, GoRaleigh • Design by Smartmaps, Inc.

# Northbound to Crabtree Valley Mall

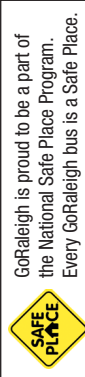
Hacia el norte a Crabtree Valley Mall

## MONDAY-FRIDAY, WEEKENDS & HOLIDAYS / LUNES-VIERNES, SERVICIOS PARA FINES DE SEMANA Y DIAS FESTIVOS

	Trinity at Sundry Drive	Edwards Mill at John Humphries Wynd	Crabtree Valley Mall
<b>AM</b>			
	7:08	7:20	7:28
	7:38	7:50	7:58
	8:08	8:20	8:28
	8:38	8:50	8:58
	9:08	9:20	9:28
	9:38	9:50	9:58
	10:38	10:50	10:58
	11:38	11:50	11:58
<b>PM</b>			
	12:38	12:50	12:58
	1:38	1:50	1:58
	2:38	2:50	2:58
	3:08	3:20	3:28
	3:38	3:50	3:58
	4:08	4:20	4:28
	4:38	4:50	4:58
	5:08	5:20	5:28
	5:38	5:50	5:58
	6:08	6:20	6:28
	6:38	6:50	6:58
	7:08	7:20	7:28
	7:38	7:50	7:58
	8:08	8:20	8:28
	9:08	9:20	9:28
	10:08	10:20	10:28
	11:08	11:20	11:28



Scan here for trip planning and real time bus tracking options:



# ROUTE 26 DAILY SERVICE

## Edwards Mill

### SERVING:

- Crabtree Valley Mall
- Laurel Hills Park
- Olde Raleigh Village Shopping Center
- PNC Arena
- Trinity Corporate Park



Raleigh

919-485-RIDE (7433)  
www.GoRaleigh.org

50

Effective: 1.3.21



# ROUTE 26 Edwards Mill

## Southbound to Chapel Hill Road

See Northbound on Other Side

## Hacia el sur a Chapel Hill Road

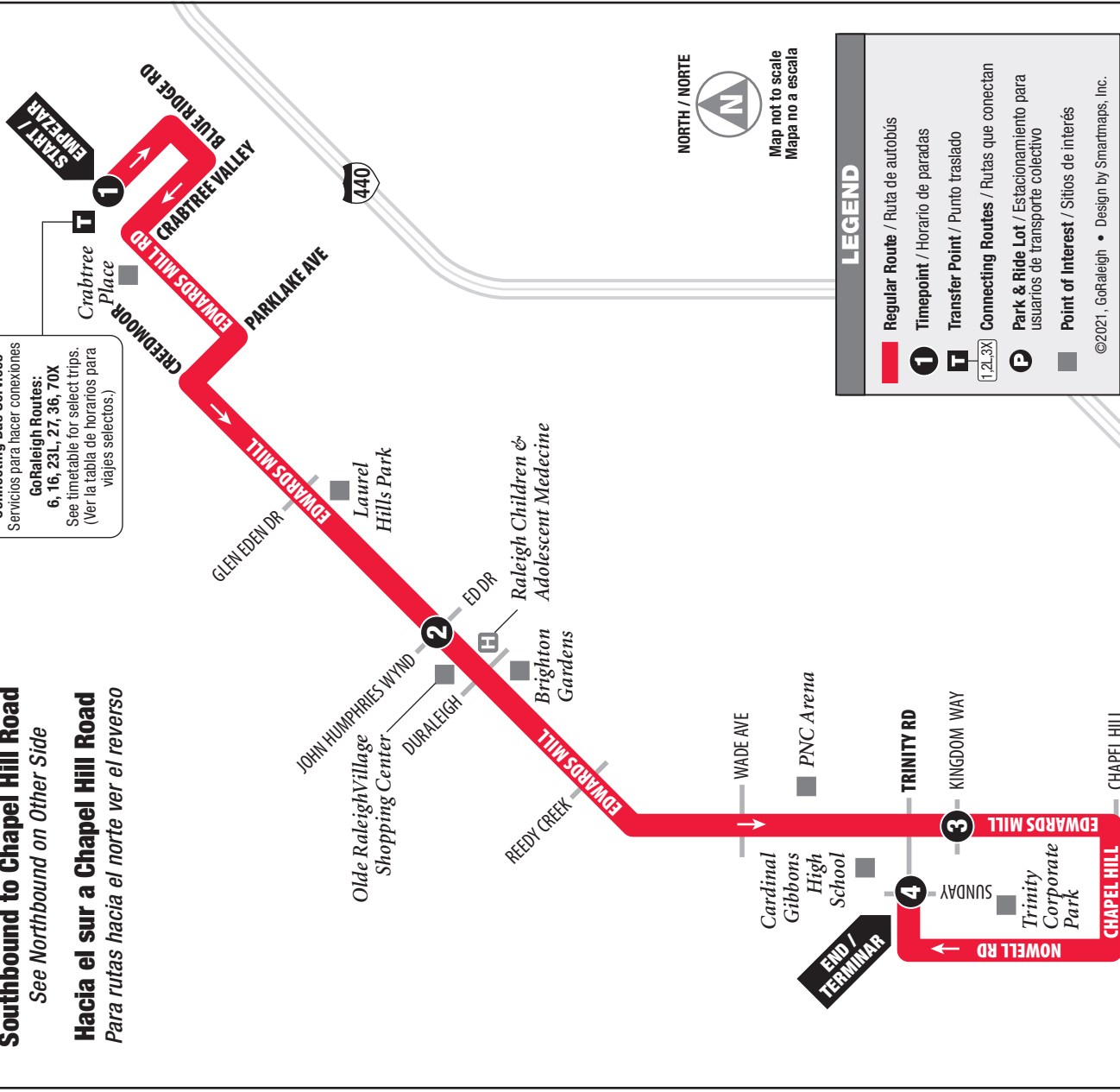
Para rutas hacia el norte ver el reverso

### Crabtree Valley Mail

Connecting Bus Services  
Servicios para hacer conexiones

GoRaleigh Routes:  
6, 16, 23L, 27, 36, 70X

See timetable for select trips.  
(Ver la tabla de horarios para viajes selectos.)



# Southbound to Chapel Hill Road

Hacia el sur a Chapel Hill Road

## MONDAY-FRIDAY, WEEKENDS & HOLIDAYS / LUNES-VIERNES, SERVICIOS PARA FINES DE SEMANA Y DIAS FESTIVOS

	1 Crabtree Valley Mall	2 at Ed Dr Edwards Mill	3 Edwards Mill at Kingdom Way	4 Trinity at Sunday Drive
<b>AM</b>	6:30 7:00 7:30 8:00 8:30 9:00 10:00 11:00	6:40 7:10 7:40 8:10 8:40 9:10 10:10 11:10	6:55 7:25 7:55 8:03 8:25 8:55 9:25 10:25 11:25	7:03 7:33 8:03 8:33 9:03 9:33 10:33 11:33
<b>PM</b>	12:00 1:00 2:00 2:30 3:00 3:30 4:00 4:30 5:00 5:30 6:00 6:30 7:00 7:30 8:30 9:30 10:30	12:10 1:10 2:10 2:40 3:10 3:40 4:10 4:40 5:10 5:40 6:10 6:40 7:10 7:40 8:40 9:40 10:40	12:25 1:25 2:25 2:55 3:25 3:55 4:25 4:55 5:25 5:55 6:25 6:55 7:25 7:55 8:55 9:55 10:55	12:33 1:33 2:33 3:03 3:33 4:03 4:33 5:03 5:33 6:03 6:33 7:03 7:33 8:03 9:03 10:03 11:03



Scan here for trip planning and real time bus tracking options:

GoRaleigh is proud to be a part of the National Safe Place Program. Every GoRaleigh bus is a Safe Place.

# INSTRUCTIONS / INSTRUCCIONES

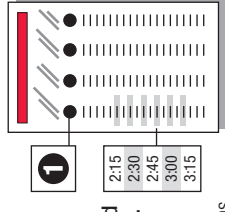
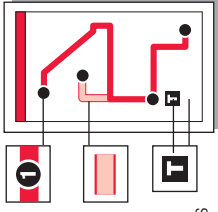
The bus stops here at listed times. Numbers on the map represent major stops; other stops are also available. (El bus hace paradas aquí de acuerdo al horario señalado. Los números en el mapa representan las paradas principales; hay otras paradas disponibles también.)

The bus travels here sometimes. See timetable beside the map for trips that travel this route variation. (El bus para por aquí algunas veces. Referirse a la tabla de horarios al lado del mapa para encontrar los viajes de esta ruta.)

The transfer point shows where routes intersect and transfers to other routes may be available. (El punto de traslado muestra dónde se intersectan las rutas y las transferencias disponibles a otras rutas.)

The bus stops at each of the times listed below the symbol. (El bus hace paradas a las horas señaladas debajo del símbolo.)

The timetable shows WHEN the bus stops. Shaded times indicate when a radial and local route meet. Transfers are timed so waiting is minimal. (La tabla de horarios muestra CUANDO el bus hace la paradas. Las horas en sombreadas indican cuando una ruta radial y local se intersectan. Las transferencias son cronometradas de manera que el tiempo de espera es mínimo.)



## FARES / TARIFAS

Fare Type	Full Fare	Reduced Fare <sup>1</sup>
One-Way Fare	.....\$1.25	.....\$0.60
Local Day Pass	.....\$2.50	.....\$1.25
7-Day Pass	.....\$12.00	.....\$6.00
31-Day Pass	.....\$40.00	.....\$20.00
Seniors Age 65 or Older & Children Age 12 or Younger	.....Free <sup>2</sup>	.....Free <sup>2</sup>
Stored Value Card (Card has \$25.00 Value)	.....\$25.00	.....\$20.00

No Transfers Issued

## 1 Persons with Disabilities, Medicare Card Holders and Teens 13-18:

When paying a Reduced Fare a GoRaleigh ID must be shown. Teens 13-18 must show a current School ID or GoRaleigh ID. A Medicare Card and a valid ID may be used to secure a GoRaleigh ID.

## 2 Passengers 65 or Older, Children 12 or Younger:

When paying a Seniors 65+ Free Fare a GoRaleigh ID must be shown. Children under 12 & over 60" tall must present a GoRaleigh ID.

To Obtain a GoRaleigh ID: Call 919-996-3459 or visit the information Booth at GoRaleigh Station during business hours.

Lost & Found 919-996-3869



919-485-RIDE (7433) • TTY: 800-735-2962  
www.goraleigh.org

**NCSU TALLEY  
STUDENT  
UNION**

**ROUTES 11, 11L AND  
WOLFLINE**

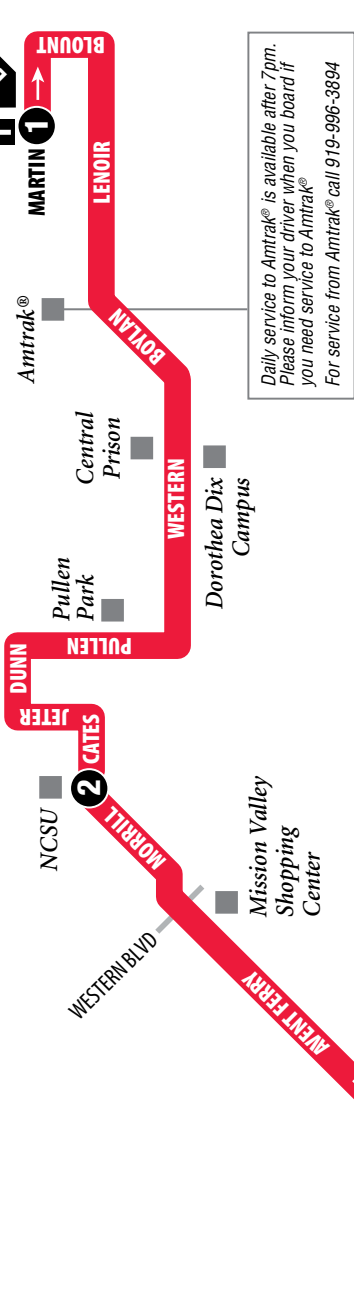
# ROUTE 11 Avent Ferry

**Outbound from Downtown**  
See Inbound on Other Side

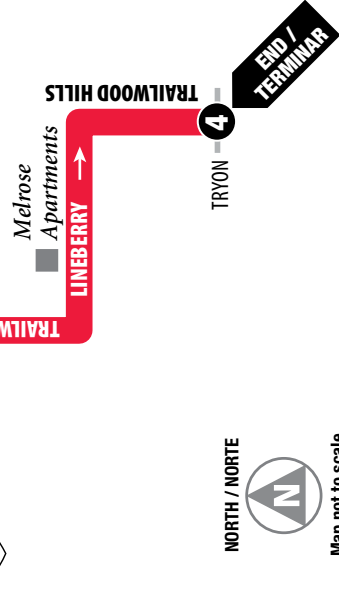
**Saliendo del centro de la ciudad**  
Para rutas rumbo al centro ver el reverso

DOWNTOWN  
RALEIGH

GoRaleigh Station  
Board at Platform B  
(Abordar en la Plataforma B)



Daily service to Amtrak® is available after 7pm.  
Please inform your driver when you board if  
you need service to Amtrak®  
For service from Amtrak® call 919-996-3894



NORTH / NORTE



Map not to scale  
Mapa no a escala

©2017, GoRaleigh • Design by Smartmaps, Inc.

**LEGEND**

- Regular Route / Ruta de autobús
- Infrequent Service / Servicio poco frecuente
- Timepoint / Horario de paradas
- Transfer Point / Punto traslado
- Connecting Routes / Rutas que conectan
- Park & Ride Lot / Estacionamiento para usuarios de transporte colectivo
- Point of Interest / Sitios de interés

# Outbound from Downtown

**MONDAY-FRIDAY / LUNES-VIERNES**



AM	6:00	6:08	6:15
5:45	6:00	6:08	6:15
6:15	6:30	6:38	6:45
6:45	7:00	7:08	7:15
7:15	7:30	7:38	7:45
7:45	8:00	8:08	8:15
8:15	8:30	8:38	8:45
8:45	9:00	9:08	9:15
9:15	9:30	9:38	9:45
9:45	10:00	10:08	10:15
10:45	11:00	11:08	11:15
11:45	12:00	12:08	12:15
12:45	1:00	1:08	1:15
1:45	2:00	2:08	2:15
2:45	3:00	3:08	3:15
3:45	4:00	4:08	4:15
4:15	4:30	4:38	4:45
4:45	5:00	5:08	5:15
5:15	5:30	5:38	5:45
5:45	6:00	6:08	6:15
6:15	6:30	6:38	6:45
7:00	7:12	7:20	7:27
8:00	8:12	8:20	8:27
9:00	9:12	9:20	9:27
10:00	10:12	10:20	10:27
11:00	11:12	11:20	11:27

Shaded times indicate when Route 11 Avent Ferry and Route 11L Buck Jones connect at the transfer point located at Gorman and Avent Ferry.

(Los espacios de tiempo sombreados indican cuando la Ruta 11 Avent Ferry y la Ruta 11L Buck Jones se conectan en el punto de transferencia localizado en el Gorman y Avent Ferry.)



Raleigh

# Saliendo del centro de la ciudad

**WEEKEND & HOLIDAYS / SERVICIOS PARA FINES DE SEMANA Y DIAS FESTIVOS**



AM	6:00	6:08	6:15
5:45	6:00	6:08	6:15
6:45	7:00	7:08	7:15
7:45	8:00	8:08	8:15
8:45	9:00	9:08	9:15
9:45	10:00	10:08	10:15
10:45	11:00	11:08	11:15
11:45	12:00	12:08	12:15
12:45	1:00	1:08	1:15
1:45	2:00	2:08	2:15
2:45	3:00	3:08	3:15
3:45	4:00	4:08	4:15
4:45	5:00	5:08	5:15
5:45	6:00	6:08	6:15
7:00	7:12	7:20	7:27
8:00	8:12	8:20	8:27
9:00	9:12	9:20	9:27
10:00	10:12	10:20	10:27
*11:00	*11:12	*11:20	*11:27

\* This trip does not operate on Sunday or Holidays.  
(Este transporte no funciona los domingos o días festivos.)

Track your bus live, right now!  
Download the free app:  
**Translocrider.com**



GoRaleigh is proud to be a part of the National Safe Place Program. Every GoRaleigh bus is a Safe Place.

# INSTRUCTIONS / INSTRUCCIONES

The bus stops here at listed times. Numbers on the map represent major stops; other stops are also available. (El bus hace paradas aquí de acuerdo al horario señalado. Los números en el mapa representan las paradas principales; hay otras paradas disponibles también.)

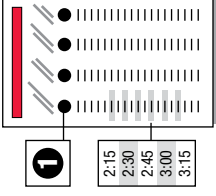
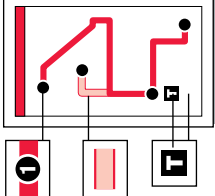
The bus travels here sometimes. See timetable beside the map for trips that travel this route variation. (El bus para por aquí algunas veces. Referirse a la tabla de horarios al lado del mapa para encontrar los viajes de esta ruta.)

The transfer point shows where routes intersect and transfers to other routes may be available. (El punto de traslado muestra dónde se intersectan las rutas y las transferencias disponibles a otras rutas.)

The bus stops at each of the times listed below the symbol. (El bus hace paradas a las horas señaladas debajo del símbolo.)

The timetable shows WHEN the bus stops. Shaded times indicate when a radial and local route meet. Transfers are timed so waiting is minimal.

(La tabla de horarios muestra CUANDO el bus hace la paradas. Las horas en sombreadas indican cuando una ruta radial y local se intersectan. Las transferencias son cronometradas de manera que el tiempo de espera es mínimo.)



# FARES / TARIFAS

Fare Type	Full Fare	Reduced Fare <sup>1</sup>
One-Way Fare	.....\$1.25	.....\$0.60
Local Day Pass	.....\$2.50	.....\$1.25
7-Day Pass	.....\$12.00	.....\$6.00
31-Day Pass	.....\$45.00	.....\$22.50

Seniors Age 65 or Older & Children Age 12 or Younger.....Free<sup>2</sup>  
Stored Value Card (Card has \$25.00 Value) .....\$20.00  
Other GoPass and regional options are available.

# No Transfers Issued

<sup>1</sup> Persons with Disabilities, Medicare Card Holders and Teens 13-18: When paying a Reduced Fare a GoRaleigh ID must be shown. Teens 13-18 must show a current School ID or GoRaleigh ID.

A Medicare Card and a valid ID may be used to secure a GoRaleigh ID. <sup>2</sup> Passengers 65 or Older, Children 12 or Younger: When paying a Seniors 65+ Free Fare a GoRaleigh ID must be shown. Children under 12 & over 60" tall must present a GoRaleigh ID.

To Obtain a GoRaleigh ID: Call 919-996-3459.

Lost & Found 919-996-3869



53

Raleigh

919-485-RIDE (7433) • TTY: 800-735-2962  
www.goraleigh.org

# ROUTE 11

## Inbound to Downtown

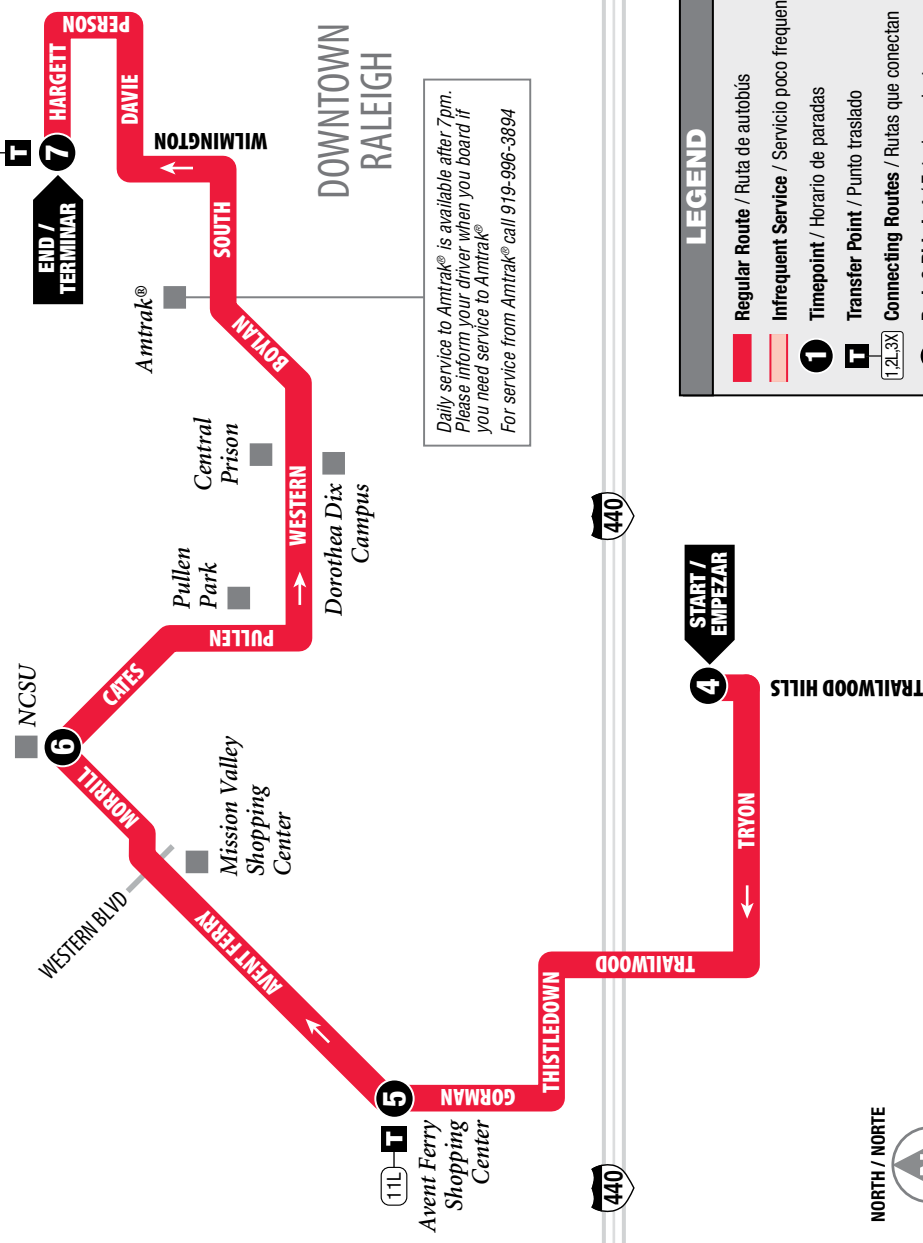
## Hacia el centro de la ciudad

### Inbound to Downtown

See Outbound on Other Side

### Hacia el centro de la ciudad

Para rutas saliendo del centro ver el reverso



**GoRaleigh Station**  
Connecting Bus Services  
(Servicios para hacer conexiones)  
GoRaleigh Routes: 1, 2, 3, 4, 5, 6, 7, 8, 10, 12, 13, 15, 16, 18, 19, 21, 22, 40X, 55X  
GoTriangle Routes:  
100, 102, 105, 300, 301, 305, CRX, DRX, FRX, KRX, WRX, ZWX  
Subject to change without notice.  
(Sujeto a cambio sin noticia.)

Daily service to Amtrak® is available after 7pm.  
Please inform your driver when you board if you need service to Amtrak®  
For service from Amtrak® call 919-996-3894

**LEGEND**

- Regular Route / Ruta de autobús
- Infrequent Service / Servicio poco frecuente
- Timepoint / Horario de paradas
- Transfer Point / Punto traslado
- Connecting Routes / Rutas que conectan
- Park & Ride Lot / Estacionamiento para usuarios de transporte colectivo
- Point of Interest / Sitios de interés

©2017, GoRaleigh • Design by Smartmaps, Inc.

NORTH / NORTE

Map not to scale  
Mapa no a escala

## Inbound to Downtown

## Hacia el centro de la ciudad

### MONDAY-FRIDAY / LUNES-VIERNES

	Trailwood Hills at Tyron Rd	4	Gorman at Avent Ferry	5	NCSU Cates at Morrill	6	GoRaleigh Station	7
AM	6:15	6:25	6:37	6:53	7:07	7:23	7:53	8:23
	6:45	7:07	7:37	8:07	8:37	8:53	9:23	9:53
	7:15	7:55	8:37	9:07	9:37	10:07	10:23	10:53
	7:45	8:25	9:07	9:37	10:07	10:37	11:07	11:53
	8:15	8:55	9:37	10:07	10:37	11:07	11:53	12:53
	8:45	9:25	10:07	10:37	11:07	11:53	12:53	1:53
	9:15	9:55	10:37	11:07	11:53	12:53	1:53	2:53
	9:45	10:25	11:07	11:53	12:53	1:53	2:53	3:53
	10:15	11:25	12:37	1:37	2:37	3:37	4:37	5:23
	11:15	12:25	1:25	2:25	3:25	4:25	5:15	6:07
	12:15	1:15	2:15	3:15	4:15	5:07	6:07	6:53
	1:15	2:15	3:15	4:15	5:15	6:07	7:07	7:23
	2:15	3:15	4:15	5:15	6:07	7:07	7:58	8:58
	3:15	4:15	5:15	6:07	7:07	8:44	9:58	10:58
	4:15	5:15	6:07	7:07	8:44	9:44	10:58	
	5:15	6:07	7:07	8:44	9:44	10:44		
	6:15	7:07	8:44	9:44	10:44			
	7:27	8:37	9:37	10:37				
	8:27	9:27	10:27					
	9:27							
	10:27							

Shaded times indicate when Route 11 Avent Ferry and Route 11L Buck Jones connect at the transfer point located at Gorman and Avent Ferry.

(Los espacios de tiempo sombreados indican cuando la Ruta 11 Avent Ferry y la Ruta 11L Buck Jones se conectan en el punto de transferencia localizado en el Gorman y Avent Ferry.)



Raleigh

# ROUTE 11

## DAILY SERVICE

### Avent Ferry

#### SERVING:

- Amtrak®
- Pullen Park
- North Carolina State University
- Mission Valley Shopping Center
- Avent Ferry Shopping Center



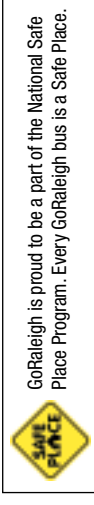
Raleigh

54

919-485-RIDE (7433)  
www.raleighnc.gov/transit  
www.goraleigh.org

Effective: 8.6.17

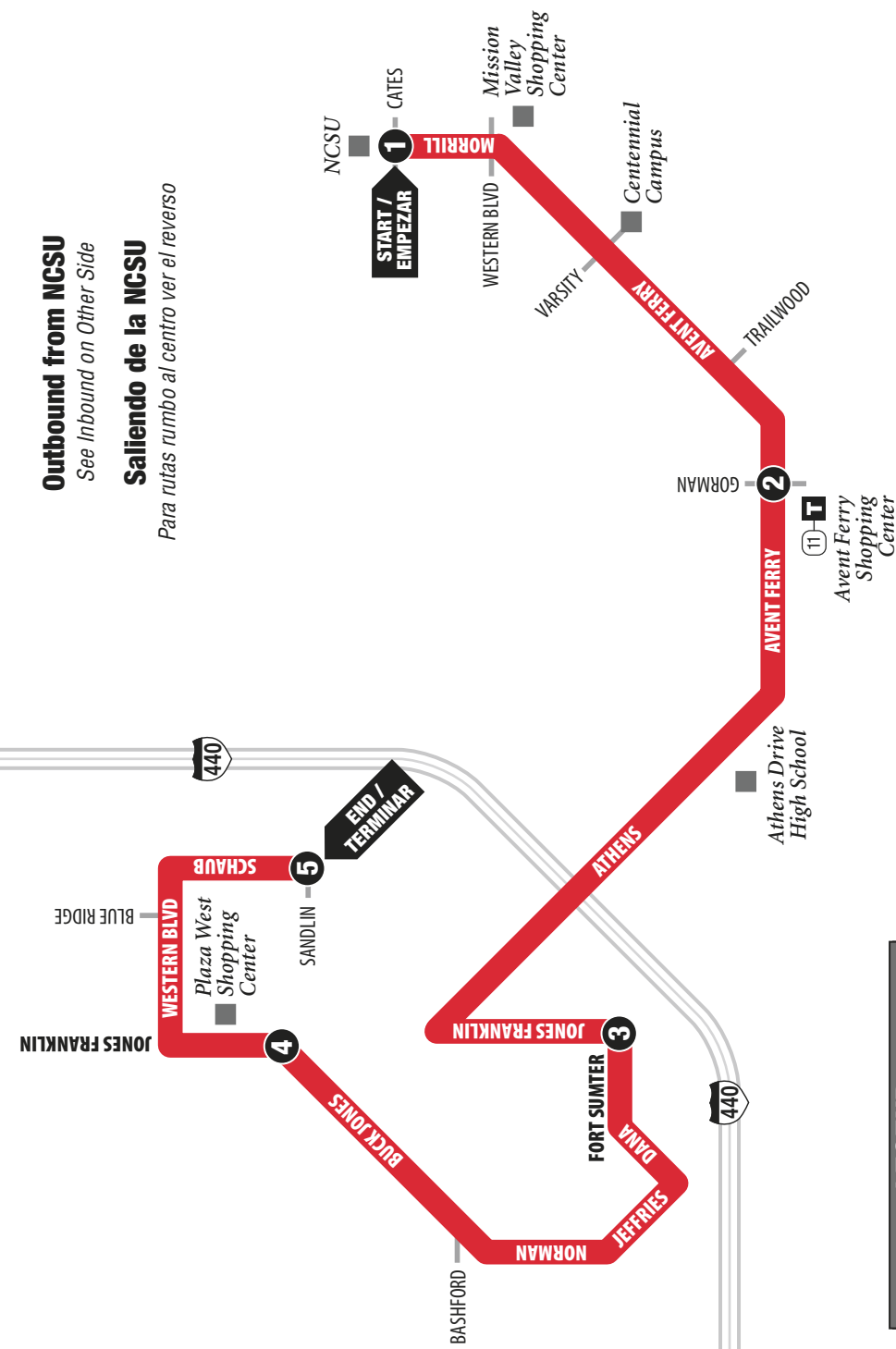
Track your bus live, right now!  
Download the free app:  
**Translocrider.com**



GoRaleigh is proud to be a part of the National Safe Place Program. Every GoRaleigh bus is a Safe Place.



# ROUTE 11L Buck Jones



**Outbound from NCSU**  
See Inbound on Other Side

**Saliendo de la NCSU**  
Para rutas rumbo al centro ver el reverso

**LEGEND**

- █ Regular Route / Ruta de autobús
- 1** Timepoint / Horario de paradas
- T** Transfer Point / Punto traslado
- 1,2,3X Connecting Routes / Rutas que conectan
- P** Park & Ride Lot / Estacionamiento para usuarios de transporte colectivo
- Point of Interest / Sitios de interés

©2021, GoRaleigh • Design by Smartmaps, Inc.

NORTH / NORTE

Map not to scale  
Mapa no a escala

**SAFE PLACE**

GoRaleigh is proud to be a part of the National Safe Place Program. Every GoRaleigh bus is a Safe Place.

# Outbound from NCSU Saliendo de la NCSU

## MONDAY-FRIDAY / LUNES-VIERNES

	<b>1</b> NCSU Morrill at Cates	<b>2</b> Avent Ferry at Gorman	<b>3</b> Jones Franklin at Ft. Sumter	<b>4</b> Buck Jones at Jones Franklin	<b>5</b> Schaub at Sandlin
<b>AM</b>	6:19 7:19	6:25 7:25	6:38 7:38	6:43 7:43	6:53 7:53
	8:19 9:19	8:25 9:25	8:38 9:38	8:43 9:43	8:53 9:53
	10:19 11:19	10:25 11:25	10:38 11:38	10:43 11:43	10:53 11:53
<b>PM</b>	<b>12:19</b> 1:19	<b>12:25</b> 1:25	<b>12:38</b> 1:38	<b>12:43</b> 1:43	<b>12:53</b> 1:53
	2:19 3:19	2:25 3:25	2:38 3:38	2:43 3:43	2:53 3:53
	4:19 5:19	4:25 5:25	4:38 5:38	4:43 5:43	4:53 5:53
	6:19 7:13	6:25 7:20	6:38 7:33	6:43 7:40	6:51 7:49
	8:13 9:13	8:20 9:20	8:33 9:33	8:40 9:40	8:49 9:49
	<b>10:13</b>	<b>10:20</b>	<b>10:33</b>	<b>10:40</b>	<b>10:49</b>

## WEEKEND & HOLIDAYS / SERVICIOS PARA FINES DE SEMANA Y DIAS FESTIVOS

<b>AM</b>	7:19	7:25	7:38	7:43	7:53
	8:19	8:25	8:38	8:43	8:53
	9:19	9:25	9:38	9:43	9:53
	10:19	10:25	10:38	10:43	10:53
	11:19	11:25	11:38	11:43	11:53
<b>PM</b>	<b>12:19</b>	<b>12:25</b>	<b>12:38</b>	<b>12:43</b>	<b>12:53</b>
	1:19	1:25	1:38	1:43	1:53
	2:19	2:25	2:38	2:43	2:53
	3:19	3:25	3:38	3:43	3:53
	4:19	4:25	4:38	4:43	4:53
	5:19	5:25	5:38	5:43	5:53
	6:19	6:25	6:38	6:43	6:51
	7:13	7:20	7:33	7:40	7:49
	8:13	8:20	8:33	8:40	8:49
	9:13	9:20	9:33	9:40	9:49
	<b>10:13</b>	<b>10:20</b>	<b>10:33</b>	<b>10:40</b>	<b>10:49</b>

Shaded times indicate when Route 11L Avent Ferry and Route 11L Buck Jones connect at the transfer point located at Gorman and Avent Ferry.

(Los espacios de tiempo sombreados indican cuando la Ruta 11L Avent Ferry y la Ruta 11L Buck Jones se conectan en el punto de transferencia localizado en el Gorman y Avent Ferry.)

# INSTRUCTIONS / INSTRUCCIONES

The bus stops here at listed times. Numbers on the map represent major stops; other stops are also available. (El bus hace paradas aquí de acuerdo al horario señalado. Los números en el mapa representan las paradas principales; hay otras paradas disponibles también.)

The bus travels here sometimes. See timetable beside the map for trips that travel this route variation. (El bus para por aquí algunas veces. Referirse a la tabla de horarios al lado del mapa para encontrar los viajes de esta ruta.)

The transfer point shows where routes intersect and transfers to other routes may be available. (El punto de traslado muestra donde se intersectan las rutas y las transferencias disponibles a otras rutas.)

The bus stops at each of the times listed below the symbol. (El bus hace paradas a las horas señaladas debajo del símbolo.)

The timetable shows WHEN the bus stops. Shaded times indicate when a radial and local route meet. Transfers are timed so waiting is minimal.

(La tabla de horarios muestra CUANDO el bus hace la paradas. Las horas en sombreadas indican cuando una ruta radial y local se intersectan. Las transferencias son cronometradas de manera que el tiempo de espera es mínimo.)

## FARES / TARIFAS

Fare Type	Full Fare	Reduced Fare <sup>1</sup>
One-Way Fare	.....\$1.25	.....\$0.60
Local Day Pass	.....\$2.50	.....\$1.25
7-Day Pass	.....\$12.00	.....\$6.00
31-Day Pass	.....\$40.00	.....\$20.00
Seniors Age 65 or Older & Children Age 12 or Younger	.....Free <sup>2</sup>	.....Free <sup>2</sup>
Stored Value Card (Card has \$25.00 Value)	.....	.....\$20.00
Other GoPass and regional options are available.	.....	.....

### No Transfers Issued

**<sup>1</sup>Persons with Disabilities, Medicare Card Holders and Teens 13-18:** When paying a Reduced Fare a GoRaleigh ID must be shown. Teens 13-18 must show a current School ID or GoRaleigh ID. A Medicare Card and a valid ID may be used to secure a GoRaleigh ID.

**<sup>2</sup>Passengers 65 or Older, Children 12 or Younger:** When paying a Seniors 65+ Free Fare a GoRaleigh ID must be shown. Children under 12 & over 60" tall must present a GoRaleigh ID.

**To Obtain a GoRaleigh ID:** Call 919-996-3459 or visit the Information Booth at GoRaleigh Station during business hours.

Lost & Found 919-996-3869



919-485-RIDE (7433) • TTY: 800-735-2962  
www.goraleigh.org

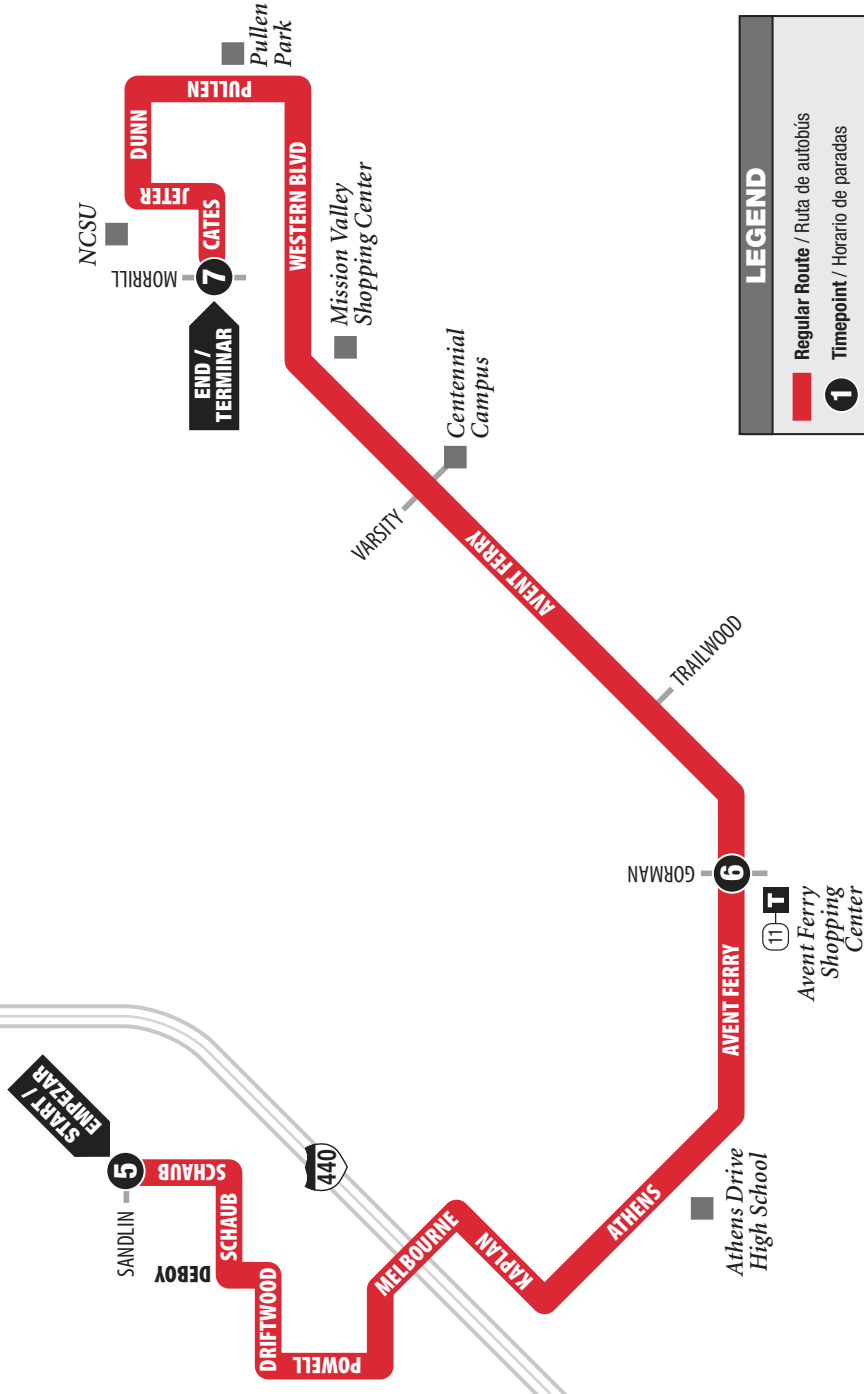
Track your bus live, right now!  
Download the free app:  
**Translocrider.com**

# ROUTE 11L Buck Jones

NORTH / NORTE



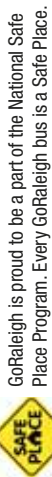
Map not to scale  
Mapa no a escala



**Inbound to NCSU**  
See Outbound on Other Side

**Hacia la NCSU**

Para rutas saliendo del centro ver el reverso



GoRaleigh is proud to be a part of the National Safe Place Program. Every GoRaleigh bus is a Safe Place.

©2021, GoRaleigh • Design by Smartmaps, Inc.

**LEGEND**

- Regular Route / Ruta de autobús
- Timepoint / Horario de paradas
- Transfer Point / Punto traslado
- Connecting Routes / Rutas que conectan
- Park & Ride Lot / Estacionamiento para usuarios de transporte colectivo
- Point of Interest / Sitios de interés

# Inbound to NCSU

# Hacia la NCSU

## MONDAY-FRIDAY / LUNES-VIERNES

	Schaub at Sandlin 5	Avent Ferry at Gorman 6	NCSU Morrill at Cates 7
AM	5:55 6:55 7:55 8:55 9:55 10:55 11:55 12:55	6:08 7:08 8:08 9:08 10:08 11:08 12:08	6:15 7:15 8:15 9:15 10:15 11:15 12:15
PM	1:55 2:55 3:55 4:55 5:55 6:53 7:49 8:49 9:49	2:08 3:08 4:08 5:08 6:08 7:06 8:01 9:01 10:01	2:15 3:15 4:15 5:15 6:15 7:13 8:08 9:08 10:08

## WEEKEND & HOLIDAYS / SERVICIOS PARA FINES DE SEMANA Y DIAS FESTIVOS

AM	6:55 7:55 8:55 9:55 10:55 11:55 12:55	7:08 8:08 9:08 10:08 11:08 12:08	7:15 8:15 9:15 10:15 11:15 12:15
PM	1:55 2:55 3:55 4:55 5:55 6:53 7:49 8:49 9:49	2:08 3:08 4:08 5:08 6:08 7:06 8:01 9:01 10:01	2:15 3:15 4:15 5:15 6:15 7:13 8:08 9:08 10:08

Shaded times indicate when Route 11 Avent Ferry and Route 11L Buck Jones connect at the transfer point located at Gorman and Avent Ferry.

(Los espacios de tiempo sombreados indican cuando la Ruta 11 Avent Ferry y la Ruta 11L Buck Jones se conectan en el punto de transferencia localizado en el Gorman y Avent Ferry.)

# ROUTE

# 11L

DAILY SERVICE

## Buck Jones

### SERVING:

- North Carolina State University
- Mission Valley Shopping Center
- Centennial Campus
- Avent Ferry Shopping Center
- Plaza West Shopping Center
- West Grove Park & Ride
- Pullen Park



Raleigh

56  
919-485-RIDE (7433)

www.GoRaleigh.org

Effective: 1.3.21

Track your bus live, right now!  
Download the free app:



**Translocrider.com**





# WOLFLINE SPRING 2024 ROUTE MAP

Get real-time information on bus locations campus-wide at [ncsu.transloc.com](https://ncsu.transloc.com)

Weekday service operates Monday through Friday.  
Following are time points and major stops:


**ROUTE 20**

7:00 am - 6:15 pm, 13 minute frequency  
 6:15 pm - 10:00 pm, 27 minute frequency  
 \*\*Limited Service\*\* 7:00 am - 7:00 pm, 27 minute frequency




**ROUTE 30**

7:00 am - 7:45 pm, 11 minute frequency  
 7:45 pm - 1:00 am, 32 minute frequency  
 \*\*Limited Service\*\* 7:00 am - 7:00 pm, 32 minute frequency  
 8:30 am - 1:00 am, 32 minute frequency (Weekend Only)



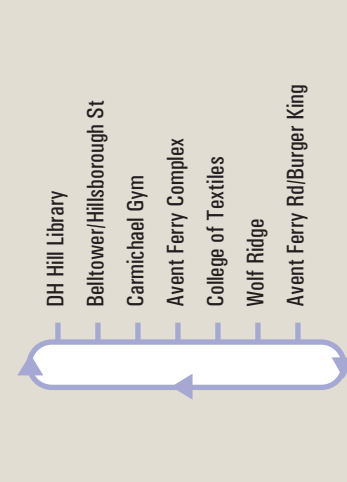
**ROUTE 40**

7:00 am - 7:45 am, 18 minute frequency  
 7:45 am - 7:45 pm, 6 minute frequency  
 7:45 pm - 10:00 pm, 18 minute frequency



**ROUTE 41**

7:00 am - 6:15 pm, 11 minute frequency  
 6:15 pm - 9:15 pm, 22 minute frequency  
 9:15 pm - 1:15 am, 44 minute frequency  
 \*\*Limited Service\*\* 7:00 am - 7:00 pm, 44 minute frequency  
 8:30 am - 1:00 am, 44 minute frequency (Weekend Only)




**ROUTE 42**

7:00 am - 6:00 pm, 11 minute frequency  
 6:00 pm - 1:00 am, 22 minute frequency



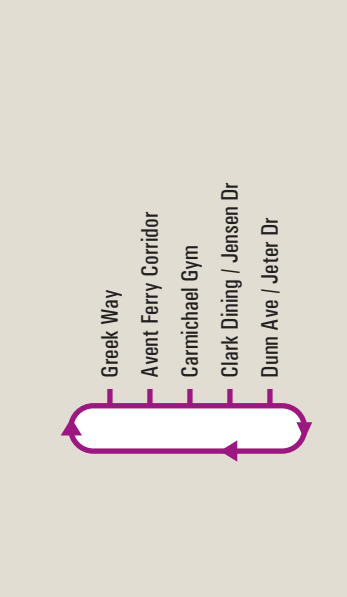
**ROUTE 43**

7:15 am - 5:45 pm, 13 minute frequency  
 5:45 pm - 10:00 pm, 27 minute frequency



**ROUTE 50**

7:00 am - 6:00 pm, 17 minute frequency  
 6:00 pm - 10:00 pm, 35 minute frequency



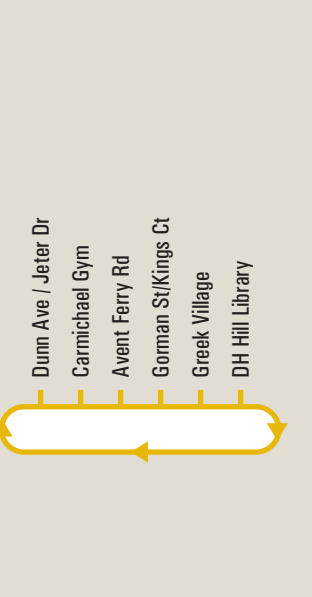
**ROUTE 51**

7:15 am - 6:00 pm, 15 minute frequency  
 6:00 pm - 10:00 pm, 30 minute frequency



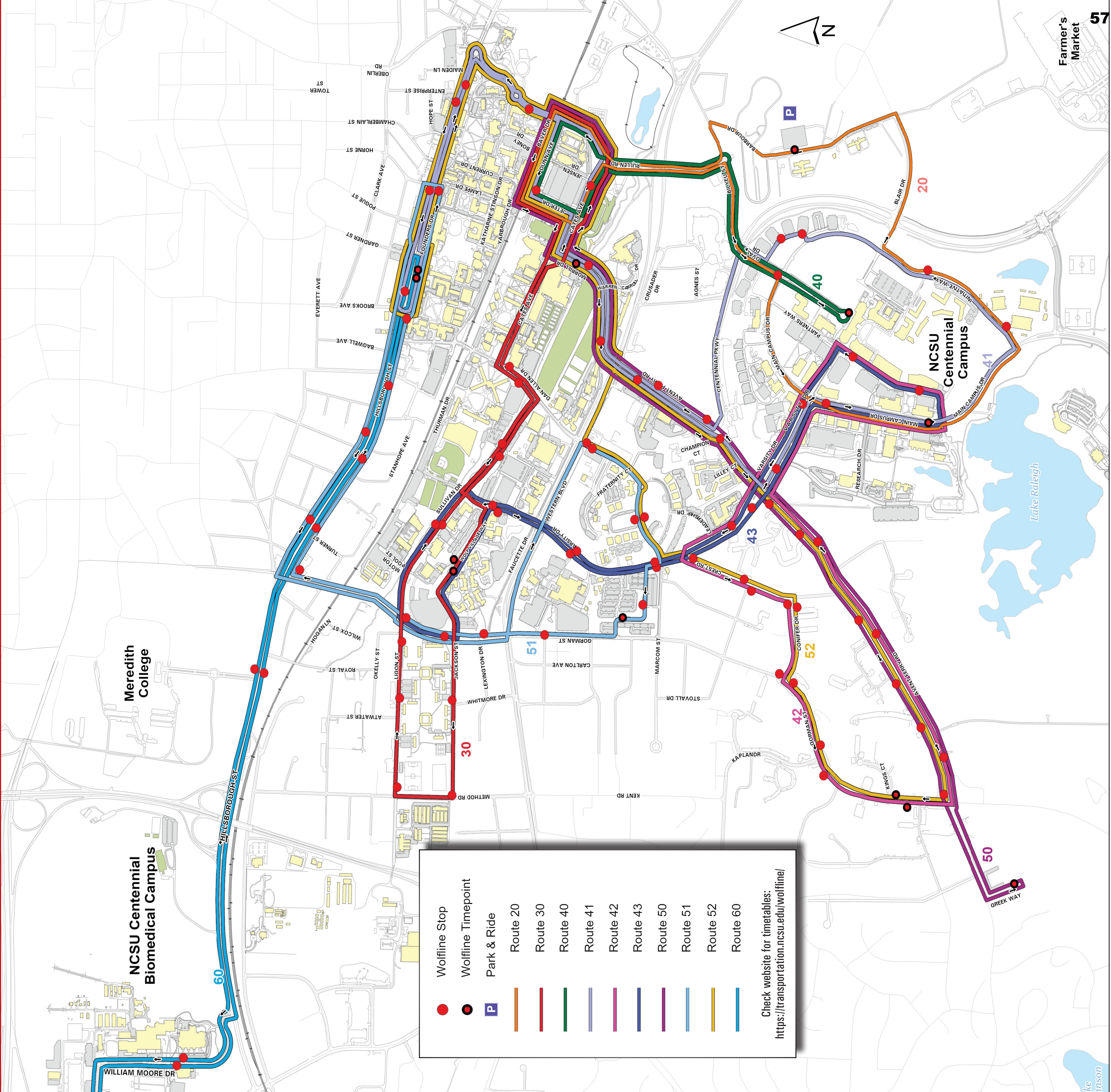

**ROUTE 52**

7:00 am - 7:00 pm, 19 minute frequency  
 7:00 pm - 1:00 am, 40 minute frequency  
 \*\*Limited Service\*\* 7:00 am - 7:00 pm, 40 minute frequency  
 8:30 am - 1:00 am, 40 minute frequency (Weekend Only)



**ROUTE 60**

7:00 am - 6:00 pm, 16 minute frequency  
 6:00 pm - 10:15 pm, 32 minute frequency  
 \*\*Limited Service\*\* 7:00 am - 7:00 pm, 32 minute frequency



**Wolfline Stop** (Red dot)

**Wolfline Timepoint** (Black dot)

**Park & Ride** (Blue P icon)

**Route 20** (Orange line)

**Route 30** (Red line)

**Route 40** (Green line)

**Route 41** (Purple line)

**Route 42** (Blue line)

**Route 43** (Light blue line)

**Route 50** (Pink line)

**Route 51** (Light purple line)

**Route 52** (Yellow line)

**Route 60** (Dark blue line)

Check website for timetables:  
<https://transportation.ncsu.edu/wolfline/>

Times are estimated, please refer to online Timetables available at <https://transportation.ncsu.edu/wolfline>

# WOLFLINE IS OPEN TO THE PUBLIC





**NORTHERN  
REGIONAL  
CENTER**



**ROUTE WRX**



# WRX

## MONDAY-FRIDAY SERVICE

Express service provided by GoTriangle and operated by GoRaleigh vehicles.



WITH STOPS IN

**Downtown Wake Forest**

**Triangle Town Center**

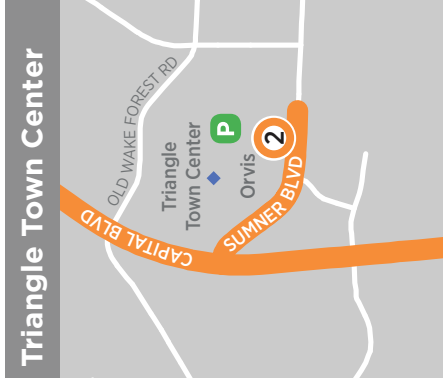
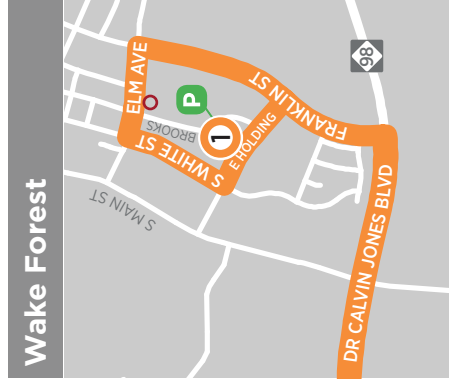
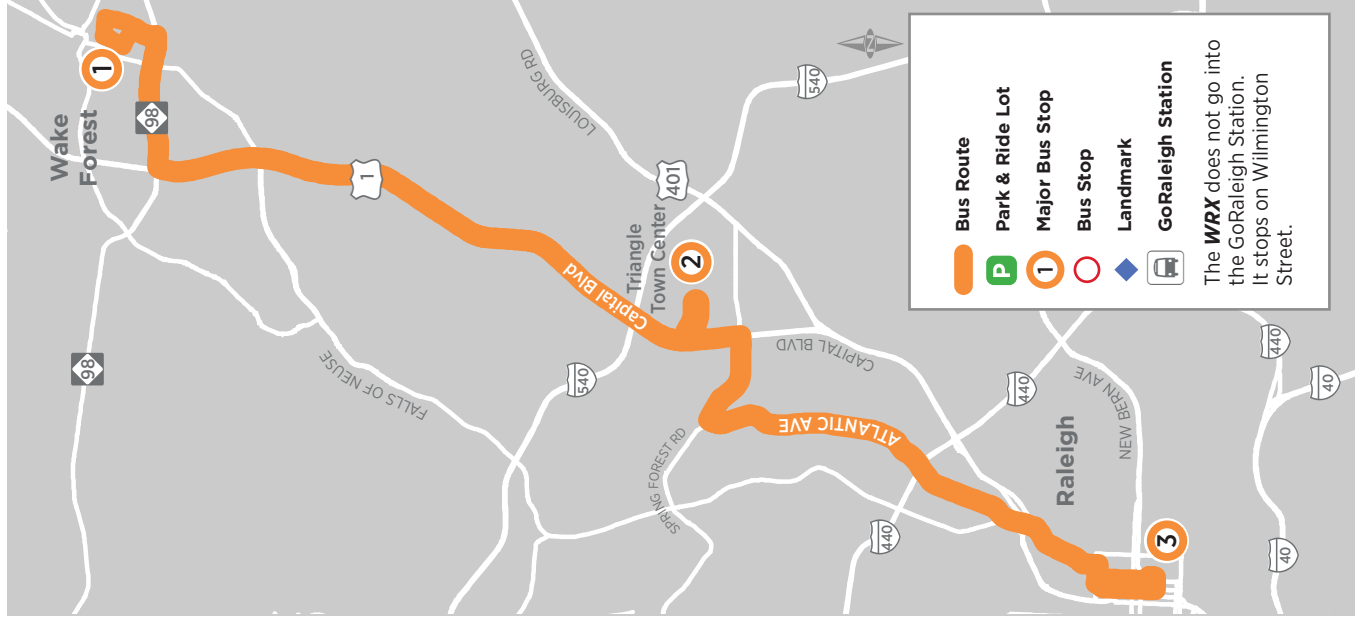
**Downtown Raleigh**  
State Government Complex



**Raleigh**

Updated March 2024

## Wake Forest-Raleigh Express WRX



The Wake Forest-Raleigh Express is provided by GoTriangle and operated by GoRaleigh vehicles.

## Wake Forest-Raleigh Express Holiday Service

No service on Saturday, Sunday and these holidays:

- New Year's Day
- MLK Jr. Day
- Memorial Day
- Independence Day
- Labor Day
- Thanksgiving Day
- Friday after Thanksgiving
- Christmas Eve
- Christmas Day
- Labor Day

For all bus route holiday schedules, visit [GoRaleigh.org](http://GoRaleigh.org) or call 919-485-7433.

## Where to buy passes

IN PERSON: **Wake Forest Town Hall**, 301 S. Brooks St., Wake Forest; Mon-Fri, 8 am-4 pm  
**GoRaleigh Station Information Center**, 214 S. Blount St., Mon-Fri, 7 am-6 pm; Sat, 8 am-5 pm

ON BUS: Single ride or express day pass. Exact change.  
 ONLINE: [GoTriangle.org](http://GoTriangle.org)

## How to connect to other destinations

The GoRaleigh Station at 214 S. Blount St. offers connecting routes to RDU International Airport, Cary, RTP, Chapel Hill, Durham and other destinations in the area. Visit [GoRaleigh.org](http://GoRaleigh.org) to see the system-wide route map and individual route schedules.

## Wake Forest-Raleigh Express Fares

One Way	adult.....	\$3
	youth, ages 12 and younger.....	free
	youth, ages 13-18 (with Youth Go Pass).....	free
	youth, ages 13-18 (without Youth Go Pass).....	\$1.25
	seniors, ages 65+, and disabled*.....	\$1.25
Day Pass	adult.....	\$6
	youth, ages 6-18.....	\$2.50
	youth, ages 5 and younger.....	free
	seniors, ages 65+, and disabled*.....	\$2.50
7-Day Express Pass	adult.....	\$22
	youth, ages 6-18.....	\$9.25
	youth, ages 5 and younger.....	free
	seniors, ages 65+, and disabled*.....	\$9.25
31-Day Express Pass	adult.....	\$102
	youth, ages 6-18.....	\$42.50
	youth, ages 5 and younger.....	free
	seniors, ages 65+, and disabled*.....	\$42.50
Stored Value Cards**		
	\$13.50 stored value card.....	\$12
	\$25 stored value card.....	\$20
	\$50 stored value card.....	\$40

\* DISABLED RATE QUALIFICATIONS: Medicare card holders, disabled riders with a VA Disability Card, VA "Service Connected" card or disability card from any transit system.

\*\* Stored Value Cards are valid on Regional and Express Triangle Transit Routes and on C-Iran and GoRaleigh.

DISCOUNTS: UNC, NCSU, NC state government and other Triangle employers may offer free or discounted passes to students and staff. Check with your transportation coordinator or HR department.

### Wake Forest to Raleigh

<b>Downtown Wake Forest</b> at the Senior Center E Holding Ave at S Brooks St	<b>Triangle Town Center</b> at the Orvis store	<b>Downtown Raleigh</b> Wilmington St at Martin St
<b>1</b>	<b>2</b>	<b>3</b>
5:50 am	6:20 am	6:55 am
6:50 am	7:20 am	7:55 am
7:50 am	8:20 am	8:55 am
5:20 pm	5:45 pm	6:15 pm
6:20 pm	6:45 pm	7:15 pm

### Raleigh to Wake Forest

<b>Downtown Raleigh</b> Wilmington St at Martin St	<b>Triangle Town Center</b> at the Orvis store	<b>Downtown Wake Forest</b> at the Senior Center E Holding Ave at S Brooks St
<b>3</b>	<b>2</b>	<b>1</b>
6:00 am	6:25 am	6:50 am
7:00 am	7:25 am	7:50 am
4:20 pm	4:50 pm	5:20 pm
5:20 pm	5:50 pm	6:20 pm
6:20 pm	6:50 pm	7:20 pm

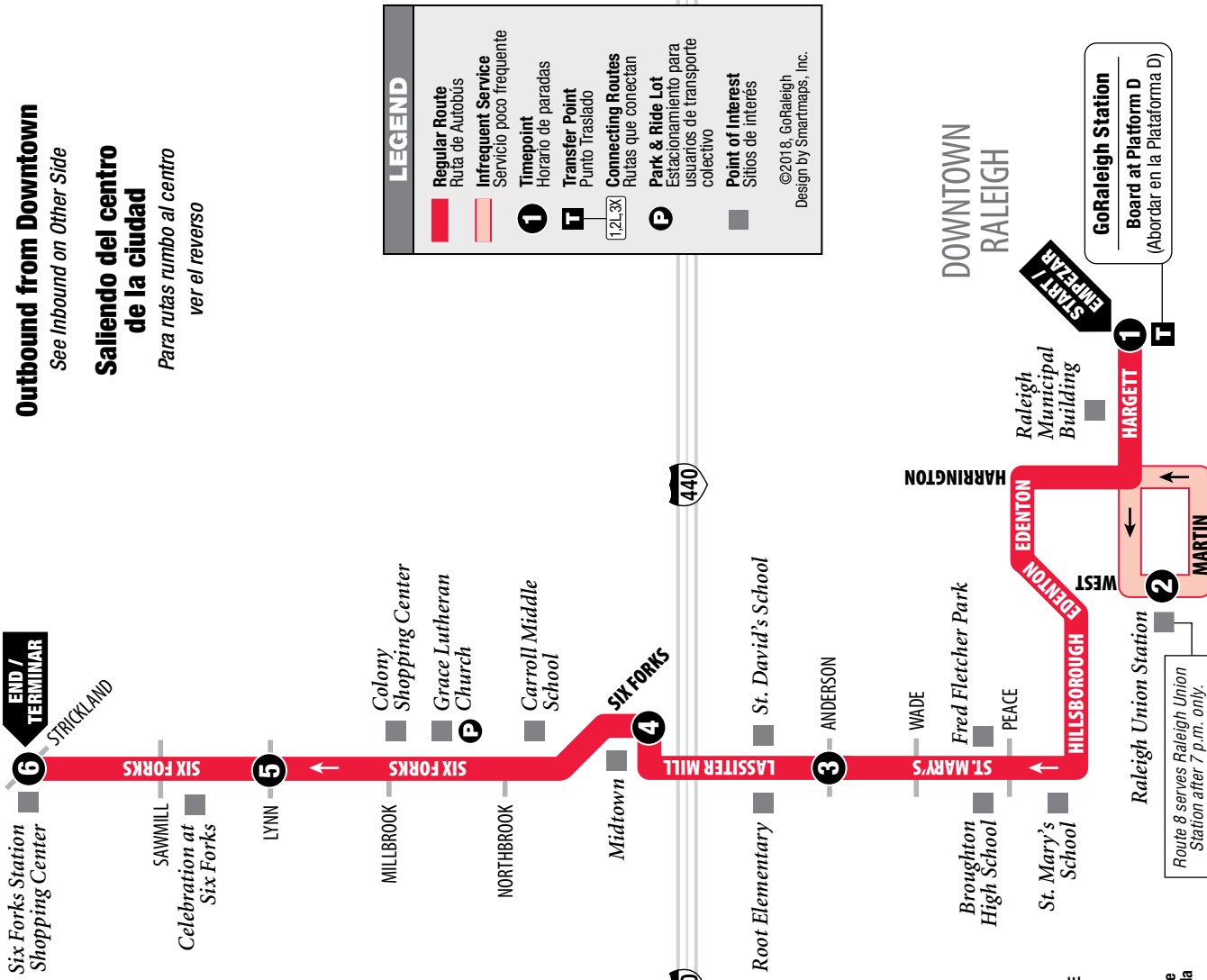
**OPTIMIST  
PARK  
COMMUNITY  
CENTER**

**ROUTE 8**

# ROUTE 8 Six Forks

**Outbound from Downtown**  
See Inbound on Other Side

**Saliendo del centro de la ciudad**  
Para rutas rumbo al centro ver el reverso

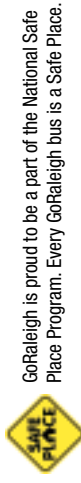


# Outbound from Downtown

**MONDAY-FRIDAY / LUNES-VIERNES**

	1 GoRaleigh Station	2 Raleigh Union Station	3 St. Mary's at Anderson	4 Midtown	5 Six Forks at Lynn	6 Six Forks at Strickland
AM	6:00	6:14	6:25	6:02	6:13	6:43
	6:30	6:44	6:55	7:02	7:13	7:43
	7:00	7:14	7:25	7:32	7:43	
	7:30	7:44	7:55	8:02	8:13	8:43
	8:00	8:14	8:25	8:32	8:43	
	8:30	8:44	8:55	9:02	9:13	9:43
	9:00	9:14	9:25	9:32	9:43	
	9:30	9:44	9:55	10:02	10:13	10:43
	10:30	10:44	10:55	11:02	11:13	
	11:30	11:44	11:55	12:02	12:13	12:43
PM	12:30	12:44	12:55	1:02	1:13	1:43
	1:30	1:44	1:55	2:02	2:13	2:43
	2:30	2:44	2:55	3:02	3:13	3:43
	3:30	3:44	3:55	4:02	4:13	4:43
	4:00	4:14	4:25	4:32	4:43	
	4:30	4:44	4:55	5:02	5:13	5:43
	5:00	5:14	5:25	5:32	5:43	
	5:30	5:44	5:55	6:02	6:13	6:43
	6:00	6:14	6:25	6:32	6:43	7:13
	7:00	7:03	7:14	7:25	7:32	7:43
	8:00	8:03	8:14	8:25	8:32	8:43
	9:00	9:03	9:14	9:25	9:32	9:43
	10:00	10:03	10:14	10:25	10:32	10:43

Track your bus live, right now!  
Download the free app:  
**Translocrider.com**



# Saliendo del centro de la ciudad

**WEEKEND & HOLIDAYS / SERVICIOS PARA FINES DE SEMANA Y DIAS FESTIVOS**

	1 GoRaleigh Station	2 Raleigh Union Station	3 St. Mary's at Anderson	4 Midtown	5 Six Forks at Lynn	6 Six Forks at Strickland
AM	7:00	7:14	7:25	7:32	7:43	7:43
	8:00	8:14	8:25	8:32	8:43	8:43
	9:00	9:14	9:25	9:32	9:43	9:43
	10:00	10:14	10:25	10:32	10:43	10:43
	11:00	11:14	11:25	11:32	11:43	11:43
PM	12:00	12:14	12:25	12:32	12:43	12:43
	1:00	1:14	1:25	1:32	1:43	1:43
	2:00	2:14	2:25	2:32	2:43	2:43
	3:00	3:14	3:25	3:32	3:43	3:43
	4:00	4:14	4:25	4:32	4:43	4:43
	5:00	5:14	5:25	5:32	5:43	5:43
	6:00	6:14	6:25	6:32	6:43	6:43
	7:00	7:03	7:14	7:25	7:32	7:43
	8:00	8:03	8:14	8:25	8:32	8:43
	9:00	9:03	9:14	9:25	9:32	9:43
	10:00	10:03	10:14	10:25	10:32	10:43



# INSTRUCTIONS / INSTRUCCIONES

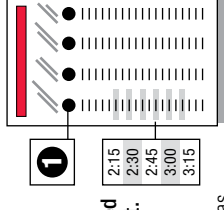
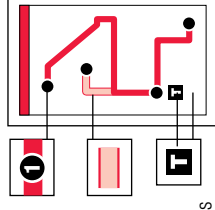
The bus stops here at listed times. Numbers on the map represent major stops; other stops are also available. (El bus hace paradas aquí de acuerdo al horario señalado. Los números en el mapa representan las paradas principales; hay otras paradas disponibles también.)

The bus travels here sometimes. See timetable beside the map for trips that travel this route variation. (El bus para por aquí algunas veces. Referirse a la tabla de horarios al lado del mapa para encontrar los viajes de esta ruta.)

The transfer point shows where routes intersect and transfers to other routes may be available. (El punto de traslado muestra dónde se intersectan las rutas y las transferencias disponibles a otras rutas.)

The bus stops at each of the times listed below the symbol. (El bus hace paradas a las horas señaladas debajo del símbolo.)

The timetable shows WHEN the bus stops. Shaded times indicate when a radial and local route meet. Transfers are timed so waiting is minimal. (La tabla de horarios muestra CUANDO el bus hace la parada. Las horas en sombreadas indican cuando una ruta radial y local se intersectan. Las transferencias son cronometradas de manera que el tiempo de espera es mínimo.)



# FARES / TARIFAS

Fare Type	Full Fare	Reduced Fare <sup>1</sup>
One-Way Fare	.....\$1.25	.....\$0.60
Local Day Pass	.....\$2.50	.....\$1.25
7-Day Pass	.....\$12.00	.....\$6.00
31-Day Pass	.....\$45.00	.....\$22.50
Seniors Age 65 or Older & Children Age 12 or Younger	.....Free <sup>2</sup>	.....Free <sup>2</sup>
Stored Value Card (Card has \$25.00 Value)	.....\$25.00	.....\$25.00
Other GoPass and regional options are available.		

# No Transfers Issued

<sup>1</sup> Persons with Disabilities, Medicare Card Holders and Teens 13-18: When paying a Reduced Fare a GoRaleigh ID must be shown. Teens 13-18 must show a current School ID or GoRaleigh ID. A Medicare Card and a valid ID may be used to secure a GoRaleigh ID.

<sup>2</sup> Passengers 65 or Older, Children 12 or Younger: When paying a Seniors 65+ Free Fare a GoRaleigh ID must be shown. Children under 12 & over 60" tall must present a GoRaleigh ID.

To Obtain a GoRaleigh ID: Call 919-996-3459.

Lost & Found 919-996-3869



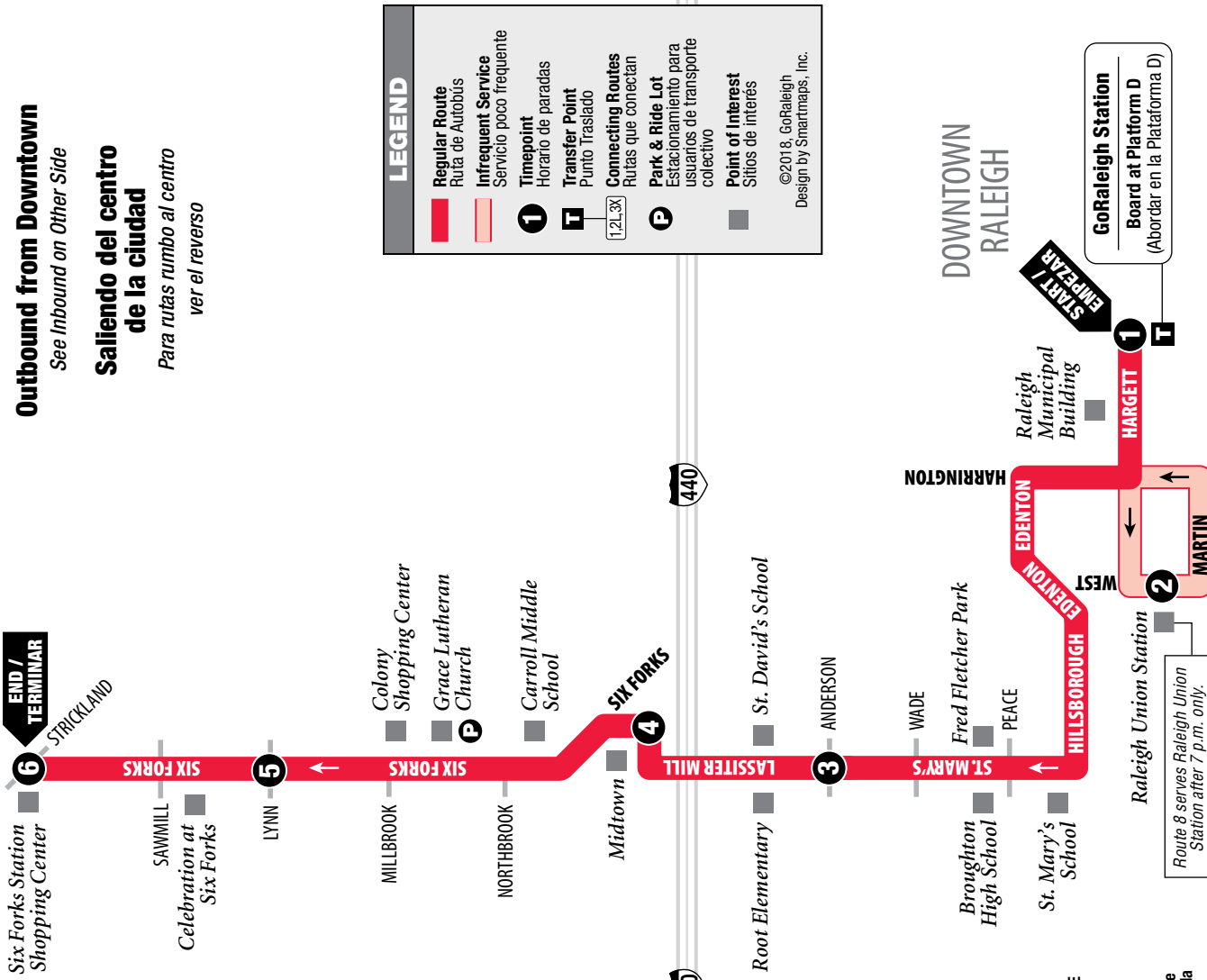
61

919-485-RIDE (7433) • TTY: 800-735-2962  
www.goraleigh.org

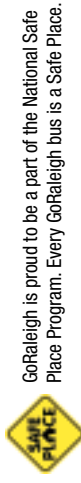
# ROUTE 8 Six Forks

**Outbound from Downtown**  
See Inbound on Other Side

**Saliendo del centro de la ciudad**  
Para rutas rumbo al centro ver el reverso



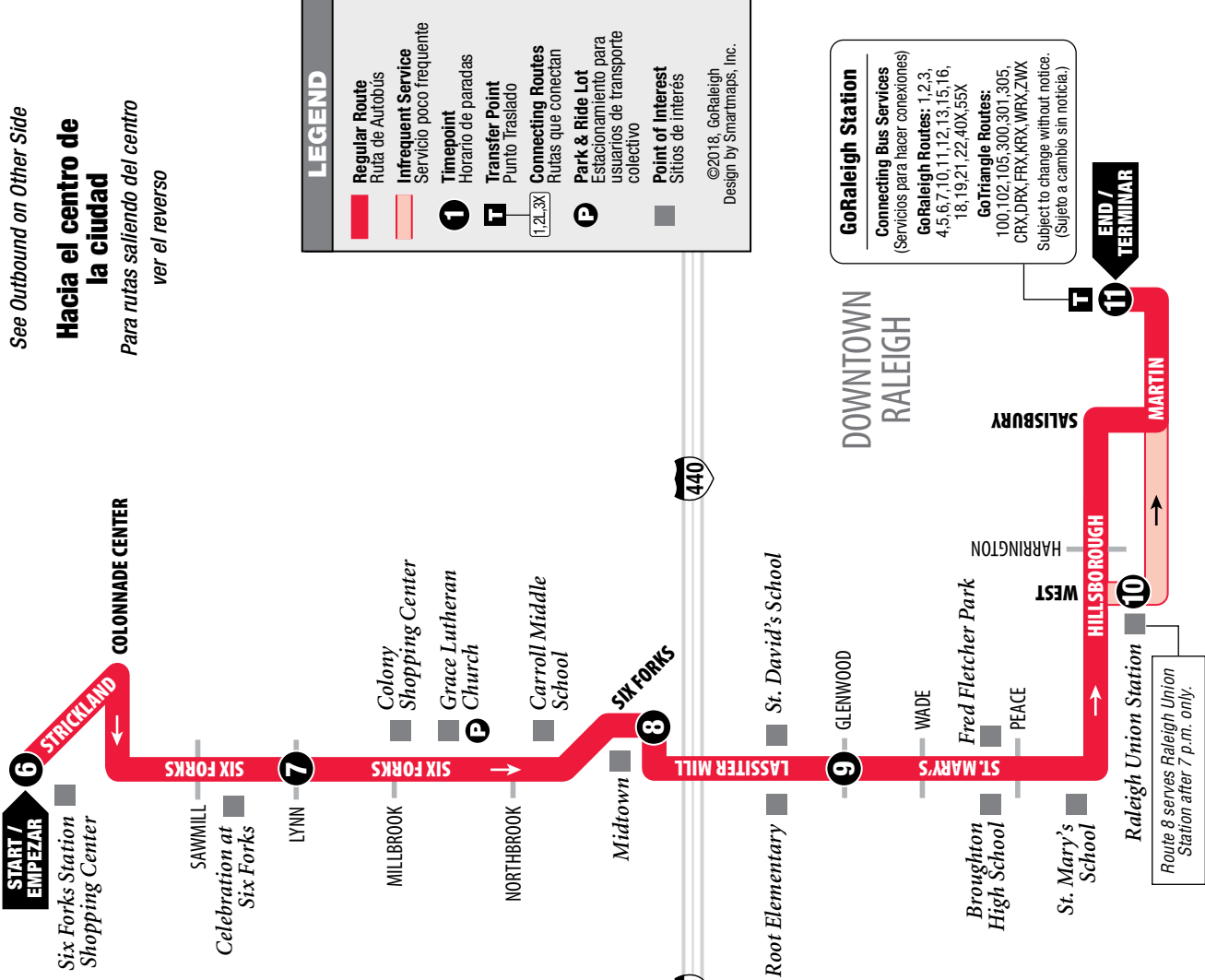
Track your bus live, right now!  
Download the free app:  
**Translocrider.com**



# ROUTE 8 Six Forks

**Inbound to Downtown**  
See *Outbound on Other Side*

**Hacia el centro de la ciudad**  
Para rutas saliendo del centro ver el reverso



# Inbound to Downtown

Hacia el centro de la ciudad

## MONDAY-FRIDAY / LUNES-VIERNES

	6	7	8	9	10	11
	Six Forks at Strickland	Six Forks at Lynn	Midtown	St. Mary's at Glenwood	Raleigh Union Station	GoRaleigh Station
AM	6:13	6:21	6:30	6:36	—	6:54
	6:43	6:51	7:00	7:06	—	7:24
	7:13	7:21	7:30	7:36	—	7:54
	7:43	7:51	8:00	8:06	—	8:24
	8:13	8:21	8:30	8:36	—	8:54
	8:43	8:51	9:00	9:06	—	9:24
	9:13	9:21	9:30	9:36	—	9:54
	9:43	9:51	10:00	10:06	—	10:24
	10:13	10:21	10:30	10:36	—	10:54
	11:13	11:21	11:30	11:36	—	11:54
PM	12:13	12:21	12:30	12:36	—	12:54
	1:13	1:21	1:30	1:36	—	1:54
	2:13	2:21	2:30	2:36	—	2:54
	3:13	3:21	3:30	3:36	—	3:54
	4:13	4:21	4:30	4:36	—	4:54
	4:43	4:51	5:00	5:06	—	5:24
	5:13	5:21	5:30	5:36	—	5:54
	5:43	5:51	6:00	6:06	—	6:24
	6:13	6:21	6:30	6:36	—	6:54
	7:43	7:51	8:00	8:06	7:12	7:24
	8:43	8:51	9:00	9:06	8:12	8:24
	9:43	9:51	10:00	10:06	10:12	10:24
	10:43	10:51	11:00	—	—	—

# WEEKEND & HOLIDAYS / SERVICIOS PARA FINES DE SEMANA Y DIAS FESTIVOS

## WEEKEND & HOLIDAYS / SERVICIOS PARA FINES DE SEMANA Y DIAS FESTIVOS

	6	7	8	9	10	11
	Six Forks at Strickland	Six Forks at Lynn	Midtown	St. Mary's at Glenwood	Raleigh Union Station	GoRaleigh Station
AM	7:43	7:51	8:00	8:06	—	8:24
	8:43	8:51	9:00	9:06	—	9:24
	9:43	9:51	10:00	10:06	—	10:24
	10:43	10:51	11:00	11:06	—	11:24
PM	11:43	11:51	12:00	12:06	—	12:24
	1:43	1:51	2:00	2:06	—	2:24
	2:43	2:51	3:00	3:06	—	3:24
	3:43	3:51	4:00	4:06	—	4:24
	4:43	4:51	5:00	5:06	—	5:24
	5:43	5:51	6:00	6:06	—	6:24
	6:43	6:51	7:00	7:06	7:12	7:24
	7:43	7:51	8:00	8:06	8:12	8:24
	8:43	8:51	9:00	9:06	9:12	9:24
	9:43	9:51	10:00	10:06	10:12	10:24
	10:43	10:51	11:00	—	—	—

# ROUTE 8

## DAILY SERVICE

**Serving Union Raleigh after Station after 7 PM**

## Six Forks

### SERVING:

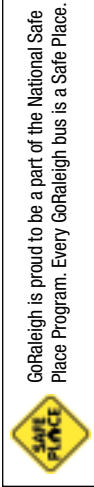
- Raleigh Municipal Building
- St. Mary's School
- Fred Fletcher Park
- Midtown
- Celebration at Six Forks Shopping Center
- Six Forks Station Shopping Center

Track your bus live, right now!  
Download the free app:  
**Translocrider.com**



**Raleigh**

919-485-RIDE (7433)  
www.raleighnc.gov/transit  
www.goraleigh.org



GoRaleigh is proud to be a part of the National Safe Place Program. Every GoRaleigh bus is a Safe Place.

Map not to scale  
Mapa no a escala

Effective: 6.27.18



**SOUTHEAST  
RALEIGH YMCA**

**● ROUTES 5 AND 17 ●**

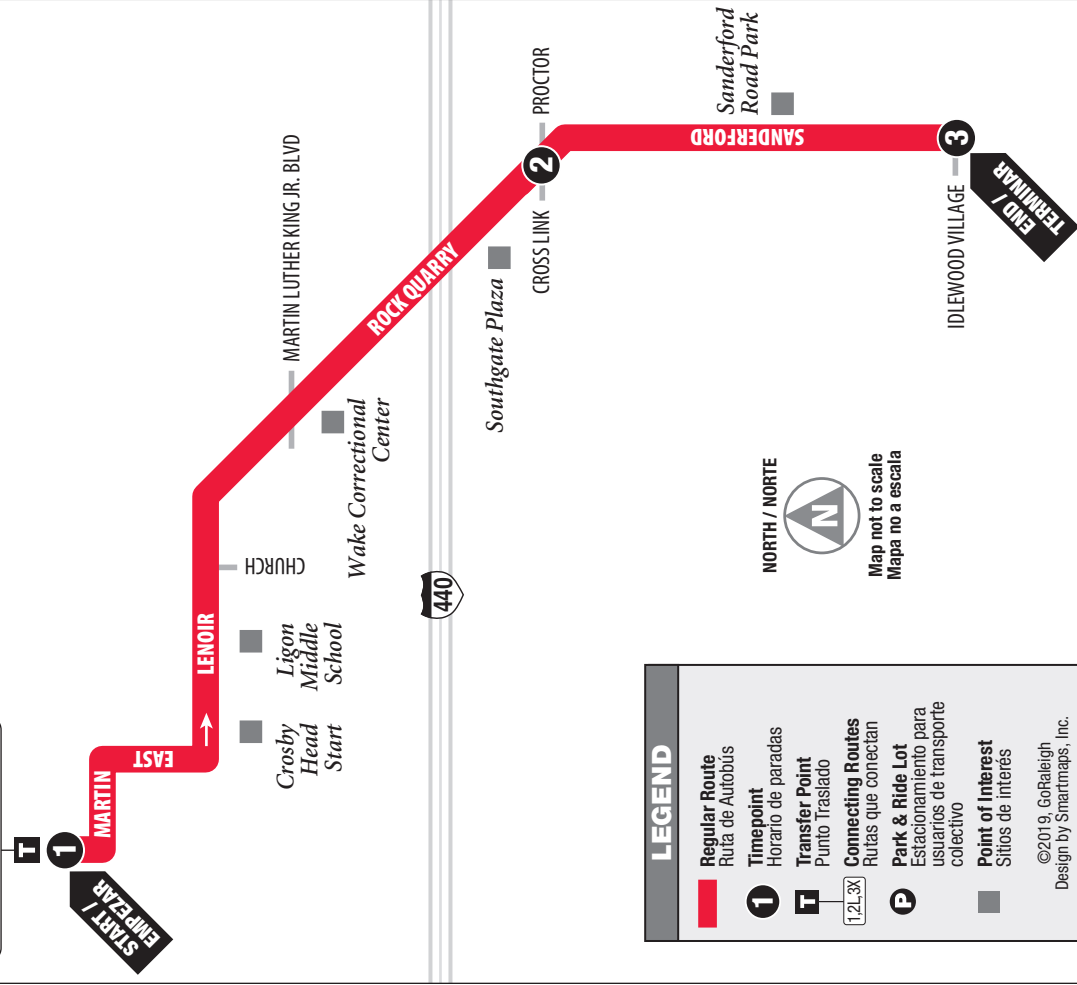
# ROUTE 5 Biltmore Hills

## DOWNTOWN RALEIGH

**Outbound from Downtown**  
See Inbound on Other Side

**Saliendo del centro de la ciudad**  
Para rutas rumbo al centro ver el reverso

**GoRaleigh Station**  
Board at Platform B  
(Abordar en la Plataforma B)



**LEGEND**

- Regular Route**  
Ruta de Autobus
- Timepoint**  
Horario de paradas
- Transfer Point**  
Punto Traslado
- Connecting Routes**  
Rutas que conectan
- Park & Ride Lot**  
Estacionamiento para usuarios de transporte colectivo
- Point of Interest**  
Sitios de interés

©2019, GoRaleigh  
Design by Smartmaps, Inc.

# Outbound from Downtown

Saliendo del centro de la ciudad

## MONDAY-FRIDAY / LUNES-VIERNES

### WEEKEND & HOLIDAYS / SERVICIOS PARA FINES DE SEMANA Y DIAS FESTIVOS



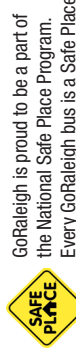
	1 GoRaleigh Station	2 Proctor at Rock Quarry	3 Sanderford Village at Idlewood
<b>AM</b>			
	5:30	5:40	5:47
	6:00	6:10	6:17
	6:30	6:40	6:47
	7:00	7:10	7:17
	7:30	7:40	7:47
	8:00	8:10	8:17
	8:30	8:40	8:47
	9:00	9:10	9:17
	10:00	10:10	10:17
	11:00	11:10	11:17
<b>PM</b>			
	12:00	12:10	12:17
	1:00	1:10	1:17
	2:00	2:10	2:17
	3:00	3:10	3:17
	3:30	3:40	3:47
	4:00	4:10	4:17
	4:30	4:40	4:47
	5:00	5:10	5:17
	5:30	5:40	5:47
	6:00	6:10	6:17
	6:30	6:40	6:47
	7:30	7:40	7:47
	8:30	8:40	8:47
	9:30	9:40	9:47
	10:30	10:40	10:47
	11:30	11:40	11:47

\* This trip does not operate on Sunday or Holidays.  
(Este transporte no funciona los domingos o días festivos.)

Track your bus live, right now!  
Download the free app:  
**Translocrider.com**



**Raleigh**



GoRaleigh is proud to be a part of the National Safe Place Program. Every GoRaleigh bus is a Safe Place.

## INSTRUCTIONS / INSTRUCCIONES

The bus stops here at listed times. Numbers on the map represent major stops; other stops are also available. (El bus hace paradas aquí de acuerdo al horario señalado. Los números en el mapa representan las paradas principales; hay otras paradas disponibles también.)

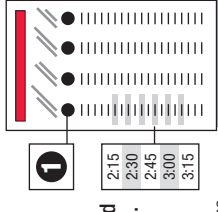
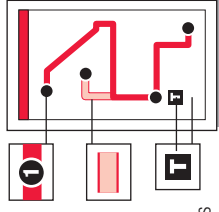
The bus travels here sometimes. See timetable beside the map for trips that travel this route variation. (El bus para por aquí algunas veces. Referirse a la tabla de horarios al lado del mapa para encontrar los viajes de esta ruta.)

The transfer point shows where routes intersect and transfers to other routes may be available. (El punto de traslado muestra dónde se intersecan las rutas y las transferencias disponibles a otras rutas.)

The bus stops at each of the times listed below the symbol. (El bus hace paradas a las horas señaladas debajo del símbolo.)

The timetable shows WHEN the bus stops. Shaded times indicate when a radial and local route meet. Transfers are timed so waiting is minimal.

(La tabla de horarios muestra CUANDO el bus hace la paradas. Las horas en sombreadas indican cuando una ruta radial y local se intersecan. Las transferencias son cronometradas de manera que el tiempo de espera es mínimo.)



## FARES / TARIFAS

Fare Type	Full Fare	Reduced Fare <sup>1</sup>
One-Way Fare	.....\$1.25	.....\$0.60
Local Day Pass	.....\$2.50	.....\$1.25
7-Day Pass	.....\$12.00	.....\$6.00
31-Day Pass	.....\$40.00	.....\$20.00
Seniors Age 65 or Older & Children Age 12 or Younger	.....Free <sup>2</sup>	.....Free <sup>2</sup>
Stored Value Card (Card has \$25.00 Value)	.....\$20.00	.....\$20.00
Other GoPass and regional options are available.		

### No Transfers Issued

<sup>1</sup> Persons with Disabilities, Medicare Card Holders and Teens 13-18: When paying a Reduced Fare a GoRaleigh ID must be shown. A Medicare Card and a valid ID may be used to secure a GoRaleigh ID.

<sup>2</sup> Passengers 65 or Older, Children 12 or Younger: When paying a Seniors 65+ Free Fare a GoRaleigh ID must be shown. Children under 12 & over 60" tall must present a GoRaleigh ID.

To Obtain a GoRaleigh ID: Call 919-996-3489 or visit the Information Booth at GoRaleigh Station during business hours.

Lost & Found 919-996-3869



**Raleigh**

919-485-RIDE (7433) • TTY: 800-735-2962  
www.goraleigh.org

# ROUTE 5 Biltmore Hills

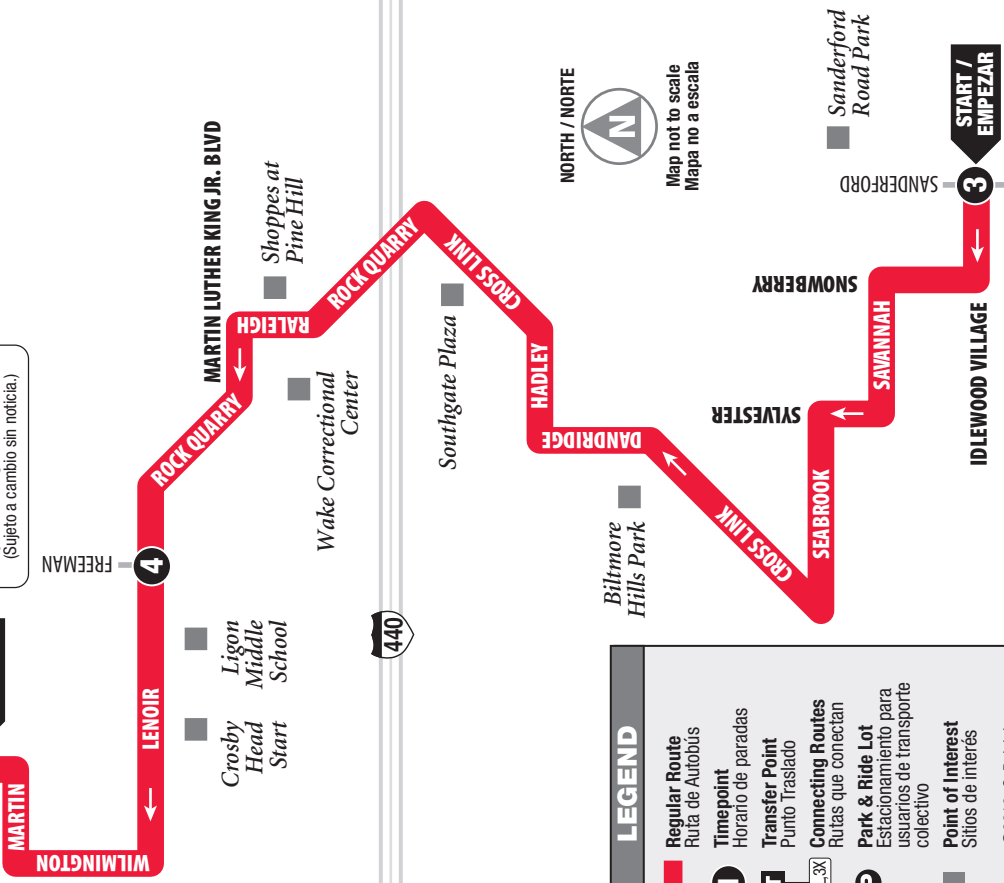
**Inbound to Downtown**  
See Outbound on Other Side

**Hacia el centro de la ciudad**  
Para rutas saliendo del centro ver el reverso

**GoRaleigh Station**  
Connecting Bus Services  
(Servicios para hacer conexiones)  
**GoRaleigh Routes:** 1, 2, 3, 4, 6, 7, 8, 10, 11, 12, 13, 15, 16, 18, 19, 21, 22, 40X, 55X  
**GoTriangle Routes:**  
100, 102, 105, 300, 301, 305, CPX, DRX, FRX, KPX, WRX, ZMX  
Subject to change without notice.  
(Sujeto a cambio sin noticia.)

DOWNTOWN RALEIGH

**1** **5**  
END / TERMINAR



**LEGEND**

- Regular Route**  
Ruta de Autobus
- 1** **Timepoint**  
Horario de paradas
- T** **Transfer Point**  
Punto Traslado
- 1,2,3X** **Connecting Routes**  
Rutas que conectan
- P** **Park & Ride Lot**  
Estacionamiento para usuarios de transporte colectivo
- **Point of Interest**  
Sitios de Interés

©2019, GoRaleigh  
Design by Smartmaps, Inc.

# Inbound to Downtown

Hacia el centro de la ciudad

**WEEKEND & HOLIDAYS /**  
**SERVICIOS PARA FINES DE**  
**SEMANA Y DIAS FESTIVOS**

**MONDAY-FRIDAY / LUNES-VIERNES**

Sanderford Village at Idlewood **3**  
Lenoir at Freeman **4**  
Goraleigh Station **5**

AM	6:17	6:35	6:42
	7:17	7:35	7:42
	8:17	8:35	8:42
	9:17	9:35	9:42
	10:17	10:35	10:42
	11:17	11:35	11:42
PM	12:17	12:35	12:42
	1:17	1:35	1:42
	2:17	2:35	2:42
	3:17	3:35	3:42
	4:17	4:35	4:42
	5:17	5:35	5:42
	6:17	6:35	6:42
	7:47	8:05	8:12
	8:47	9:05	9:12
	9:47	10:05	10:12
	10:47	11:05	11:12
	*11:47	*12:05	*12:12

\* This trip does not operate on Sunday or Holidays.  
(Este transporte no funciona los domingos o días festivos.)

Track your bus live, right now!  
Download the free app:  
**Translocrider.com**



GoRaleigh is proud to be a part of the National Safe Place Program. Every GoRaleigh bus is a Safe Place.



# ROUTE 5 DAILY SERVICE

## Biltmore Hills

- SERVING:**
- Sanderford Road Park
  - Biltmore Hills Park
  - Southgate Plaza
  - Shoppes at Pine Hill
  - Ligon Middle School



Raleigh

919-485-RIDE (7433)  
www.raleighnc.gov/transit  
www.goraleigh.org

Effective: 8/2019

# ROUTE 17 Rock Quarry

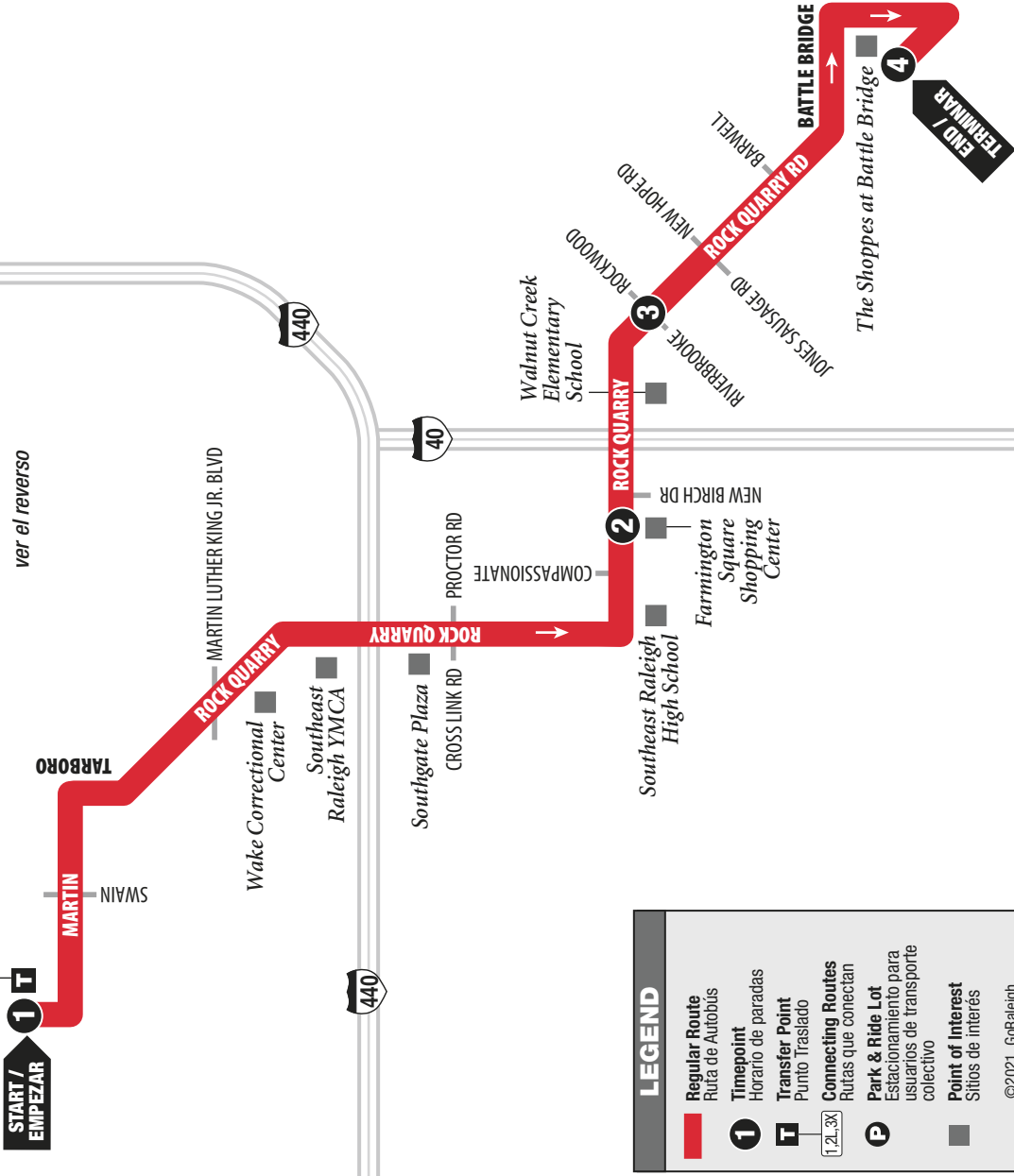
## Outbound from Downtown

See Inbound on Other Side

## Saliendo del centro de la ciudad

Para rutas rumbo al centro ver el reverso

**GoRaleigh Station**  
Board at Platform B  
(Abordar en la Plataforma B)



**LEGEND**

- Regular Route**  
Ruta de Autobus
- Timepoint**  
Horario de paradas
- Transfer Point**  
Punto Traslado
- Connecting Routes**  
Rutas que conectan
- Park & Ride Lot**  
Estacionamiento para usuarios de transporte colectivo
- Point of Interest**  
Sitios de interés

©2021, GoRaleigh  
Design by Smartmaps, Inc.

# Outbound from Downtown

Saliendo del centro de la ciudad

## MONDAY-FRIDAY, WEEKENDS & HOLIDAYS / LUNES-VIERNES, SERVICIOS PARA FINES DE SEMANA Y DIAS FESTIVOS

	1 GoRaleigh Station	2 Farmington Square	3 Rock Quarry at Battle Bridge	4 The Shoppes at Battle Bridge
<b>AM</b>	6:15	6:33	6:40	6:51
	7:15	7:33	7:40	7:51
	8:15	8:33	8:40	8:51
	9:15	9:33	9:40	9:51
	10:15	10:33	10:40	10:51
	11:15	11:33	11:40	11:51
<b>PM</b>	12:15	12:33	12:40	12:51
	1:15	1:33	1:40	1:51
	2:15	2:33	2:40	2:51
	3:15	3:33	3:40	3:51
	4:15	4:33	4:40	4:51
	5:15	5:33	5:40	5:51
	6:15	6:33	6:40	6:51
	7:15	7:33	7:40	7:51
	8:15	8:33	8:40	8:51
	9:15	9:33	9:40	9:51
	10:15	10:33	10:40	10:51

Track your bus live, right now!

Download the free app:



**Translocrider.com**



GoRaleigh is proud to be a part of the National Safe Place Program. Every GoRaleigh bus is a Safe Place.



# INSTRUCTIONS / INSTRUCCIONES

The bus stops here at listed times. Numbers on the map represent major stops; other stops are also available. (El bus hace paradas aquí de acuerdo al horario señalado. Los números en el mapa representan las paradas principales; hay otras paradas disponibles también.)

The bus travels here sometimes. See timetable beside the map for trips that travel this route variation. (El bus para por aquí algunas veces. Referirse a la tabla de horarios al lado del mapa para encontrar los viajes de esta ruta.)

The transfer point shows where routes intersect and transfers to other routes may be available. (El punto de traslado muestra dónde se intersectan las rutas y las transferencias disponibles a otras rutas.)

The bus stops at each of the times listed below the symbol. (El bus hace paradas a las horas señaladas debajo del símbolo.)

The timetable shows WHEN the bus stops. Shaded times indicate when a radial and local route meet. Transfers are timed so waiting is minimal. (La tabla de horarios muestra CUANDO el bus hace la paradas. Las horas en sombreadas indican cuando una ruta radial y local se intersectan. Las transferencias son cronometradas de manera que el tiempo de espera es mínimo.)

# FARES / TARIFAS

Fare Type	Full Fare	Reduced Fare <sup>1</sup>
One-Way Fare	.....\$1.25	.....\$0.60
Local Day Pass	.....\$2.50	.....\$1.25
7-Day Pass	.....\$12.00	.....\$6.00
31-Day Pass	.....\$40.00	.....\$20.00
Seniors Age 65 or Older & Children Age 12 or Younger	.....Free <sup>2</sup>	.....Free <sup>2</sup>
Stored Value Card (Card has \$25.00 Value)	.....\$25.00	.....\$20.00

Other GoPass and regional options are available.

**No Transfers Issued**

## <sup>1</sup> Persons with Disabilities, Medicare Card Holders and Teens 13-18:

When paying a Reduced Fare a GoRaleigh ID must be shown. Teens 13-18 must show a current School ID or GoRaleigh ID. A Medicare Card and a valid ID may be used to secure a GoRaleigh ID.

## <sup>2</sup> Passengers 65 or Older, Children 12 or Younger:

When paying a Seniors 65+ Free Fare a GoRaleigh ID must be shown. Children under 12 & over 60" tall must present a GoRaleigh ID.

**To Obtain a GoRaleigh ID:** Call 919-996-3459 or visit the Information Booth at GoRaleigh Station during business hours.

**Lost & Found 919-996-3869**



919-485-RIDE (7433) • TTY: 800-735-2962  
www.goraleigh.org

GO Raleigh





# ROUTE 17 Rock Quarry

**Inbound to Downtown**  
See Outbound on Other Side

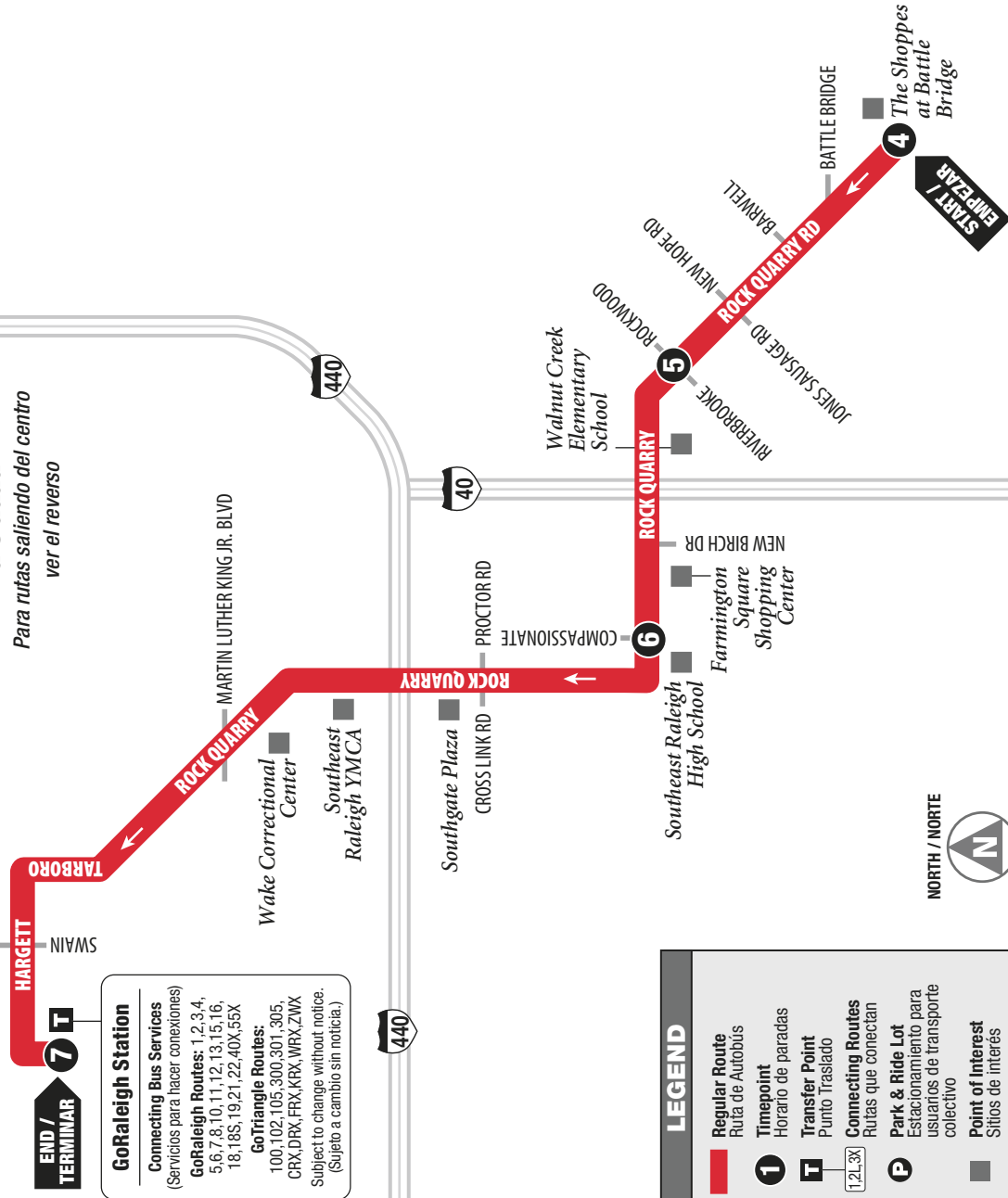
**Hacia el centro de la ciudad**  
Para rutas saliendo del centro ver el reverso

## DOWNTOWN RALEIGH



### GoRaleigh Station

**Connecting Bus Services**  
(Servicios para hacer conexiones)  
**GoRaleigh Routes:** 1, 2, 3, 4, 5, 6, 7, 8, 10, 11, 12, 13, 15, 16, 18, 18S, 19, 21, 22, 40X, 55X  
**GoTriangle Routes:**  
100, 102, 105, 300, 301, 305, CRX, DRX, FRX, KRX, WFX, ZWX  
Subject to change without notice.  
(Sujeto a cambio sin noticia.)



LEGEND	
	<b>Regular Route</b> Ruta de Autobus
	<b>Timepoint</b> Horario de paradas
	<b>Transfer Point</b> Punto Traslado
	<b>Connecting Routes</b> Rutas que conectan
	<b>Park &amp; Ride Lot</b> Estacionamiento para usuarios de transporte colectivo
	<b>Point of Interest</b> Sitios de interes

©2021, GoRaleigh  
Design by Smartmaps, Inc.



Map not to scale  
Mapa no a escala

# Inbound to Downtown

Hacia el centro de la ciudad

**MONDAY-FRIDAY, WEEKENDS & HOLIDAYS / LUNES-VIERNES, SERVICIOS PARA FINES DE SEMANA Y DIAS FESTIVOS**

	4 The Shoppes at Battle Bridge	5 Rock Quarry at Rockwood	6 Rock Quarry at Compassionate Dr	7 GoRaleigh Station
<b>AM</b>	6:58	7:04	7:11	7:25
	7:58	8:04	8:11	8:25
	8:58	9:04	9:11	9:25
	9:58	10:04	10:11	10:25
	10:58	11:04	11:11	11:25
	11:58	12:04	12:11	12:25
<b>PM</b>	12:58	1:04	1:11	1:25
	1:58	2:04	2:11	2:25
	2:58	3:04	3:11	3:25
	3:58	4:04	4:11	4:25
	4:58	5:04	5:11	5:25
	5:58	6:04	6:11	6:25
	6:58	7:04	7:11	7:25
	7:58	8:04	8:11	8:25
	8:58	9:04	9:11	9:25
	9:58	10:04	10:11	10:25

Track your bus live, right now!  
Download the free app:



**Translocrider.com**



GoRaleigh is proud to be a part of the National Safe Place Program. Every GoRaleigh bus is a Safe Place.

# Rock Quarry

## SERVING:

- Wake Correctional Center
- Southeast Raleigh High School
- Southgate Plaza
- Walnut Creek Elementary School
- Farmington Square Shopping Center
- The Shoppes at Battle Bridge



**Raleigh**

**67**

919-485-RIDE (7433)

www.goraleigh.org

Effective: 1.3.21

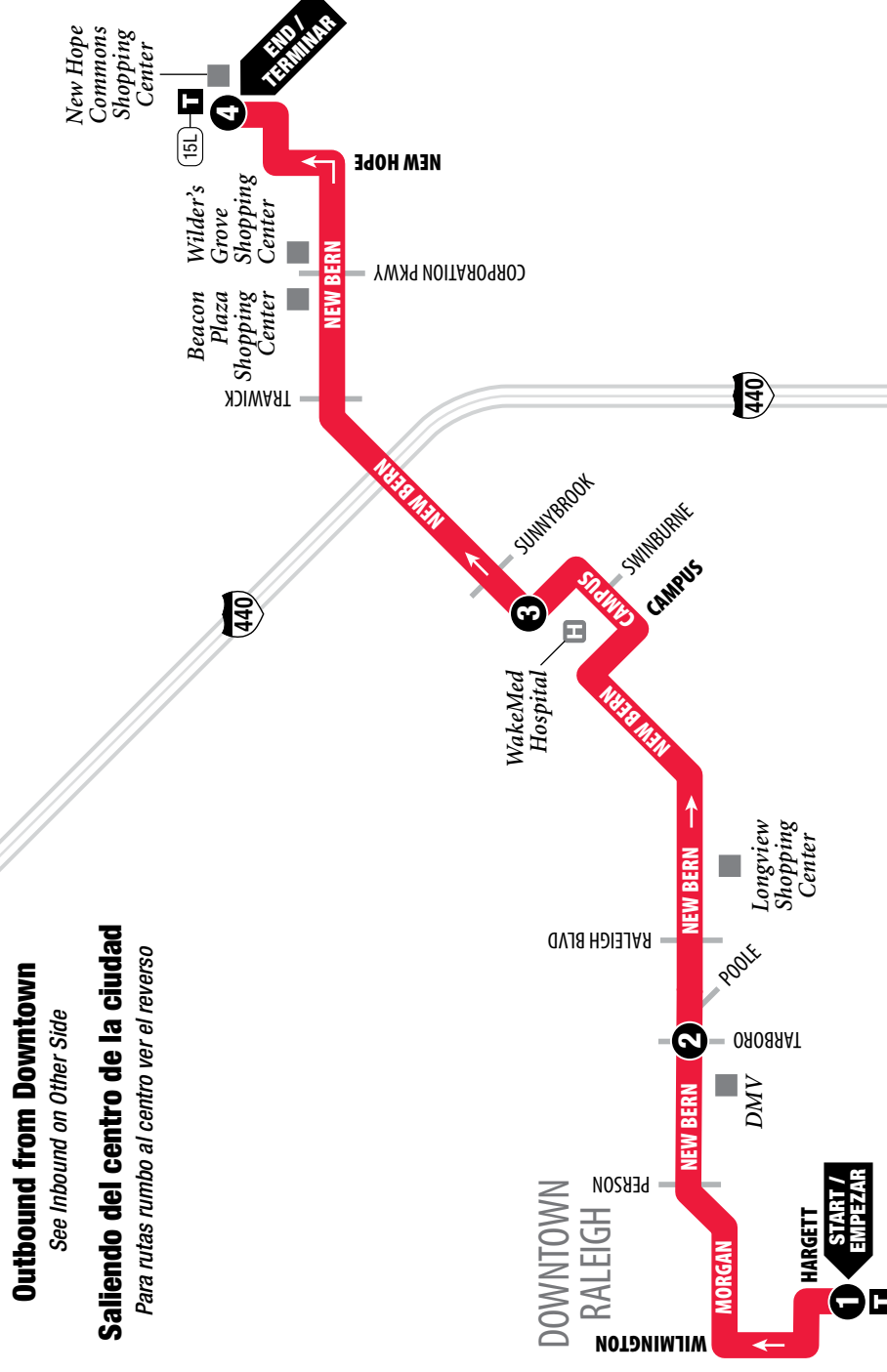
**WAKE COUNTY  
BOARD OF  
ELECTIONS  
OFFICE**

**ROUTE 15**

# ROUTE 15 WakeMed

**Outbound from Downtown**  
See Inbound on Other Side

**Saliendo del centro de la ciudad**  
Para rutas rumbo al centro ver el reverso



**LEGEND**

- Regular Route / Ruta de autobús
- Timepoint / Horario de paradas
- Transfer Point / Punto traslado
- Connecting Routes / Rutas que conectan
- Park & Ride Lot / Estacionamiento para usuarios de transporte colectivo
- Point of Interest / Sitios de interés

©2017, GoRaleigh • Design by Smartmaps, Inc.

**GoRaleigh Station**  
Board at Platform D  
(Abordar en la Plataforma D)



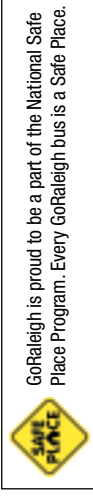
Map not to scale  
Mapa no a escala

# Outbound from Downtown

**MONDAY-FRIDAY / LUNES-VIERNES**

	1 GoRaleigh Station	2 New Bern at Tarboro	3 WakeMed Hospital	4 New Hope Commons Shopping Center
AM	5:22	5:27	5:42	5:52
	6:22	6:27	6:42	6:52
	6:52	6:57	7:12	7:22
	7:07	7:12	7:27	7:37
	7:22	7:27	7:42	7:52
	7:37	7:42	7:57	8:07
	7:52	7:57	8:12	8:22
	8:07	8:12	8:27	8:37
	8:22	8:27	8:42	8:52
	8:37	8:42	8:57	9:07
	8:52	8:57	9:12	9:22
	9:07	9:12	9:27	9:37
	9:22	9:27	9:42	9:52
	9:37	9:42	9:57	10:07
	9:52	9:57	10:12	10:22
	10:07	10:12	10:27	10:37
	10:22	10:27	10:42	10:52
	10:37	10:42	10:57	11:07
	10:52	10:57	11:12	11:22
	11:07	11:12	11:27	11:37
	11:22	11:27	11:42	11:52
	11:37	11:42	11:57	<b>12:07</b>
	11:52	11:57	<b>12:12</b>	<b>12:22</b>

Track your bus live, right now!  
Download the free app:  
**Translocrider.com**



# Saliendo del centro de la ciudad

**MONDAY-FRIDAY / LUNES-VIERNES**

	1 GoRaleigh Station	2 New Bern at Tarboro	3 WakeMed Hospital	4 New Hope Commons Shopping Center
PM	12:07	12:12	12:27	12:37
	12:22	12:27	12:42	12:52
	12:37	12:42	12:57	1:07
	12:52	12:57	1:12	1:22
	1:07	1:12	1:27	1:37
	1:22	1:27	1:42	1:52
	1:37	1:42	1:57	2:07
	1:52	1:57	2:12	2:22
	2:07	2:12	2:27	2:37
	2:22	2:27	2:42	2:52
	2:37	2:42	2:57	3:07
	2:52	2:57	3:12	3:22
	3:07	3:12	3:27	3:37
	3:22	3:27	3:42	3:52
	3:37	3:42	3:57	4:07
	3:52	3:57	4:12	4:22
	4:07	4:12	4:27	4:37
	4:22	4:27	4:42	4:52
	4:37	4:42	4:57	5:07
	4:52	4:57	5:12	5:22
	5:07	5:12	5:27	5:37
	5:22	5:27	5:42	5:52
	5:37	5:42	5:57	6:07
	5:52	5:57	6:12	6:22
	6:07	6:12	6:27	6:37
	6:22	6:27	6:42	6:52
	6:37	6:42	6:57	7:07
	7:00	7:05	7:20	7:30
	7:30	7:35	7:50	8:00
	8:00	8:05	8:20	8:30
	8:30	8:35	8:50	9:00
	9:00	9:05	9:20	9:30
	10:00	10:05	10:20	10:30
	11:00	11:05	11:20	11:30

**Shaded times indicate when Route 15 WakeMed and Route 15L Trawick connect at the transfer point located at New Hope Commons.**  
(Los espacios de tiempo sombreados indican cuando la Ruta 15 WakeMed y la Ruta 15L Trawick se conectan en el punto de transferencia localizado en New Hope Commons.)

# INSTRUCTIONS / INSTRUCCIONES

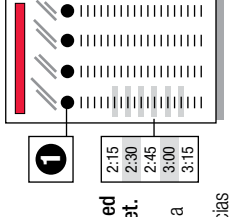
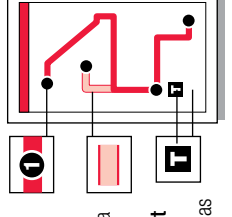
The bus stops here at listed times. Numbers on the map represent major stops; other stops are also available. (El bus hace paradas aquí de acuerdo al horario señalado. Los números en el mapa representan las paradas principales; hay otras paradas disponibles también.)

The bus travels here sometimes. See timetable beside the map for trips that travel this route variation. (El bus para por aquí algunas veces. Refiérase a la tabla de horarios al lado del mapa para encontrar los viajes de esta ruta.)

The transfer point shows where routes intersect and transfers to other routes may be available. (El punto de traslado muestra dónde se intersectan las rutas y las transferencias disponibles a otras rutas.)

The bus stops at each of the times listed below the symbol. (El bus hace paradas a las horas señaladas debajo del símbolo.)

The timetable shows WHEN the bus stops. Shaded times indicate when a radial and local route meet. Transfers are timed so waiting is minimal. (La tabla de horarios muestra CUANDO el bus hace la parada. Las horas en sombreadas indican cuando una ruta radial y local se intersectan. Las transferencias son cronometradas de manera que el tiempo de espera es mínimo.)



# FARES / TARIFAS

Fare Type	Full Fare	Reduced Fare <sup>1</sup>
One-Way Fare	.....\$1.25	.....\$0.60
Local Day Pass	.....\$2.50	.....\$1.25
7-Day Pass	.....\$12.00	.....\$6.00
31-Day Pass	.....\$45.00	.....\$22.50
Seniors Age 65 or Older & Children Age 12 or Younger	.....Free <sup>2</sup>	.....Free <sup>2</sup>
Stored Value Card (Card has \$25.00 Value)	.....	.....\$20.00
Other GoPass and regional options are available.		

**No Transfers Issued**

**<sup>1</sup> Persons with Disabilities, Medicare Card Holders and Teens 13-18:**  
When paying a Reduced Fare a GoRaleigh ID must be shown.  
Teens 13-18 must show a current School ID or GoRaleigh ID.  
A Medicare Card and a valid ID may be used to secure a GoRaleigh ID.

**<sup>2</sup> Passengers 65 or Older, Children 12 or Younger:**  
When paying a Seniors 65+ Free Fare a GoRaleigh ID must be shown.  
Children under 12 & over 60" tall must present a GoRaleigh ID.

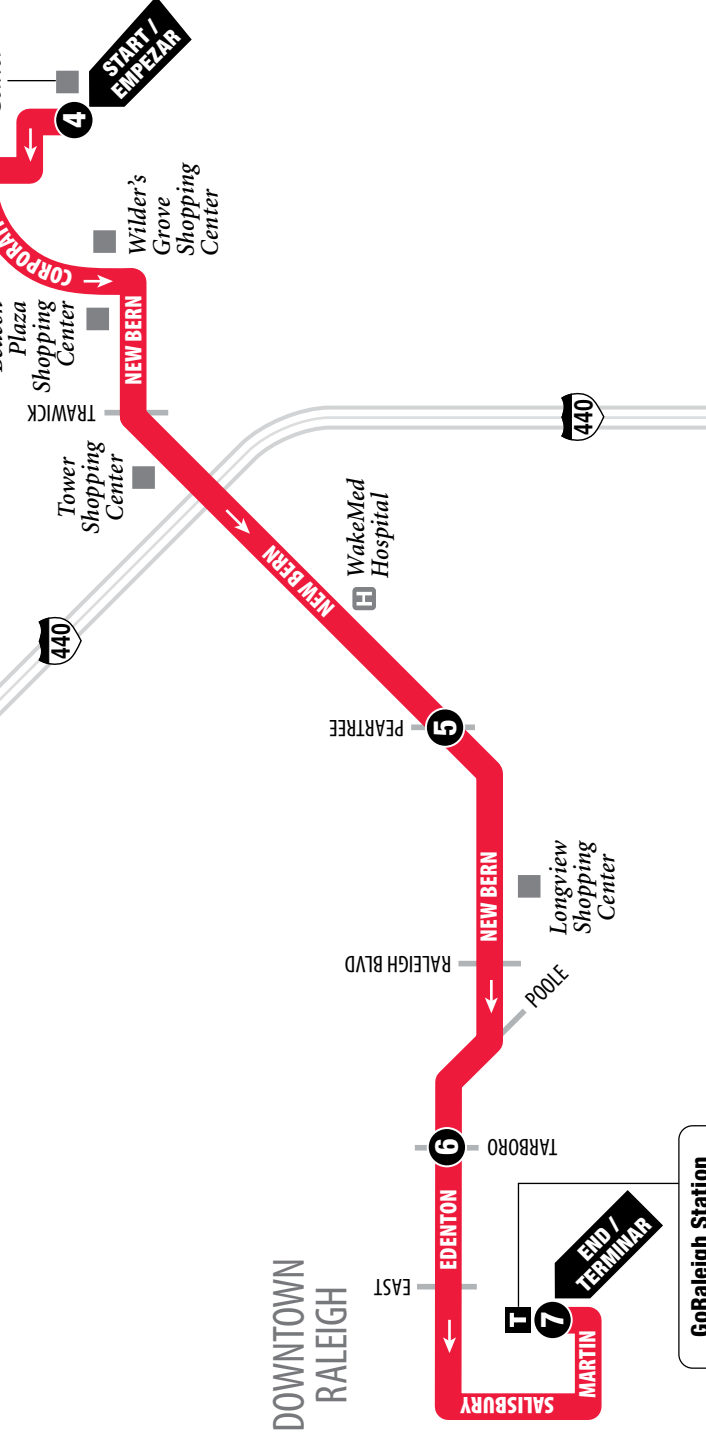
**To Obtain a GoRaleigh ID: Call 919-996-3459.**

**Lost & Found 919-996-3869**

# ROUTE 15 WakeMed

**Inbound to Downtown**  
See Outbound on Other Side

**Hacia el centro de la ciudad**  
Para rutas saliendo del centro ver el reverso



**LEGEND**

- 1** Regular Route / Ruta de autobús (Servicios para hacer conexiones)
- T** Timepoint / Horario de paradas
- T** Transfer Point / Punto traslado
- 12L,3X** Connecting Routes / Rutas que conectan
- P** Park & Ride Lot / Estacionamiento para usuarios de transporte colectivo
- Point of Interest / Sitios de interés

©2017, GoRaleigh • Design by Smartmaps, Inc.

**GoRaleigh Station**  
Connecting Bus Services (Servicios para hacer conexiones)  
**GoRaleigh Routes:** 1, 2, 3, 4, 5, 6, 7, 8, 10, 11, 12, 13, 16, 18, 19, 21, 22, 40X, 55X  
**GoTriangle Routes:** 100, 102, 105, 300, 301, 305, CRX, DRX, FRX, KRX, WRX, ZWX  
Subject to change without notice. (Sujeto a cambio sin noticia.)

**GoRaleigh Station**  
Connecting Bus Services (Servicios para hacer conexiones)  
**GoRaleigh Routes:** 1, 2, 3, 4, 5, 6, 7, 8, 10, 11, 12, 13, 16, 18, 19, 21, 22, 40X, 55X  
**GoTriangle Routes:** 100, 102, 105, 300, 301, 305, CRX, DRX, FRX, KRX, WRX, ZWX  
Subject to change without notice. (Sujeto a cambio sin noticia.)

# Inbound to Downtown

**MONDAY-FRIDAY / LUNES-VIERNES**

	4 New Hope Commons Shopping Center	5 New Bern at Peartree Ln.	6 Edenton at Tarboro	7 GoRaleigh Station
AM	5:22	5:32	5:37	5:45
	5:52	6:02	6:07	6:15
	6:22	6:32	6:37	6:45
	6:52	7:02	7:07	7:15
	7:22	7:32	7:37	7:45
	7:52	8:02	8:07	8:15
	8:22	8:32	8:37	8:45
	8:52	9:02	9:07	9:15
	9:22	9:32	9:37	9:45
	9:52	10:02	10:07	10:15
	10:22	10:32	10:37	10:45
	10:52	11:02	11:07	11:15
	11:22	11:32	11:37	11:45
	11:52	12:02	12:07	12:15

Track your bus live, right now!  
Download the free app:  
**Translocrider.com**



GoRaleigh is proud to be a part of the National Safe Place Program. Every GoRaleigh bus is a Safe Place.

# Hacia el centro de la ciudad

**MONDAY-FRIDAY / LUNES-VIERNES**

	4 New Hope Commons Shopping Center	5 New Bern at Peartree Ln.	6 Edenton at Tarboro	7 GoRaleigh Station
PM	12:07	12:17	12:22	12:30
	12:22	12:32	12:37	12:45
	12:52	12:47	12:52	1:00
	1:07	1:02	1:07	1:15
	1:22	1:17	1:22	1:30
	1:37	1:32	1:37	1:45
	1:52	1:47	1:52	2:00
	2:07	2:02	2:07	2:15
	2:22	2:17	2:22	2:30
	2:37	2:32	2:37	2:45
	2:52	2:47	2:52	3:00
	3:07	3:02	3:07	3:15
	3:22	3:17	3:22	3:30
	3:37	3:32	3:37	3:45
	3:52	3:47	3:52	4:00
	4:07	4:02	4:07	4:15
	4:22	4:17	4:22	4:30
	4:37	4:32	4:37	4:45
	4:52	4:47	4:52	5:00
	5:07	5:02	5:07	5:15
	5:22	5:17	5:22	5:30
	5:37	5:32	5:37	5:45
	5:52	5:47	5:52	6:00
	6:07	6:02	6:07	6:15
	6:22	6:17	6:22	6:30
	6:37	6:32	6:37	6:45
	6:52	6:47	6:52	7:00
	7:07	7:02	7:07	7:15
	7:30	7:17	7:22	7:30
	8:00	8:10	8:15	8:23
	8:30	8:40	8:45	8:53
	9:00	9:10	9:15	9:23
	9:30	9:40	9:45	9:53
	10:30	10:40	10:45	10:53
	11:30	11:40*	—	—

\* This trip does not operate on Sunday or Holidays.  
(Este transporte no funciona los domingos o días festivos.)

† Bus goes out of service at New Bern & Peartree Lane.  
(El bus finaliza servicio en New Bern & Peartree Lane.)

Shaded times indicate when Route 15 WakeMed and Route 15L Tarwick connect at the transfer point located at New Hope Commons.  
(Los espacios de tiempo sombreados indican cuando la Ruta 15 WakeMed y la Ruta 15L Tarwick se conectan en el punto de transferencia localizado en New Hope Commons.)

# ROUTE 15

**DAILY SERVICE**

	4 New Hope Commons Shopping Center	5 New Bern at Peartree Ln.	6 Edenton at Tarboro	7 GoRaleigh Station
AM	6:00	6:10	6:15	6:23
	7:00	7:10	7:15	7:23
	8:00	8:10	8:15	8:23
	9:00	9:10	9:15	9:23
	9:30	9:40	9:45	9:53
	10:00	10:10	10:15	10:23
	10:30	10:40	10:45	10:53
	11:00	11:10	11:15	11:23
	11:30	11:40	11:45	11:53
PM	12:00	12:10	12:15	12:23
	12:30	12:40	12:45	12:53
	1:00	1:10	1:15	1:23
	1:30	1:40	1:45	1:53
	2:00	2:10	2:15	2:23
	2:30	2:40	2:45	2:53
	3:00	3:10	3:15	3:23
	3:30	3:40	3:45	3:53
	4:00	4:10	4:15	4:23
	4:30	4:40	4:45	4:53
	5:00	5:10	5:15	5:23
	5:30	5:40	5:45	5:53
	6:00	6:10	6:15	6:23
	6:30	6:40	6:45	6:53
	7:00	7:10	7:15	7:23
	7:30	7:40	7:45	7:53
	8:30	8:40	8:45	8:53
	9:30	9:40	9:45	9:53
	10:30	10:40	10:45	10:53
	*11:30	*11:40†	—	—

\* This trip does not operate on Sunday or Holidays.  
(Este transporte no funciona los domingos o días festivos.)

† Bus goes out of service at New Bern & Peartree Lane.  
(El bus finaliza servicio en New Bern & Peartree Lane.)

Shaded times indicate when Route 15 WakeMed and Route 15L Tarwick connect at the transfer point located at New Hope Commons.  
(Los espacios de tiempo sombreados indican cuando la Ruta 15 WakeMed y la Ruta 15L Tarwick se conectan en el punto de transferencia localizado en New Hope Commons.)

# WakeMed

**SERVING:**

- Department of Motor Vehicles
- Longview Shopping Center
- WakeMed Hospital
- Tower Shopping Center
- Beacon Plaza Shopping Center
- Wilder's Grove Shopping Center
- New Hope Commons Shopping Center



919-485-RIDE (7433)  
www.raleighnc.gov/transit  
www.goraleigh.org

Effective: 8.6.17



**WAKE  
TECHNICAL  
COMMUNITY  
COLLEGE  
NORTH CAMPUS**

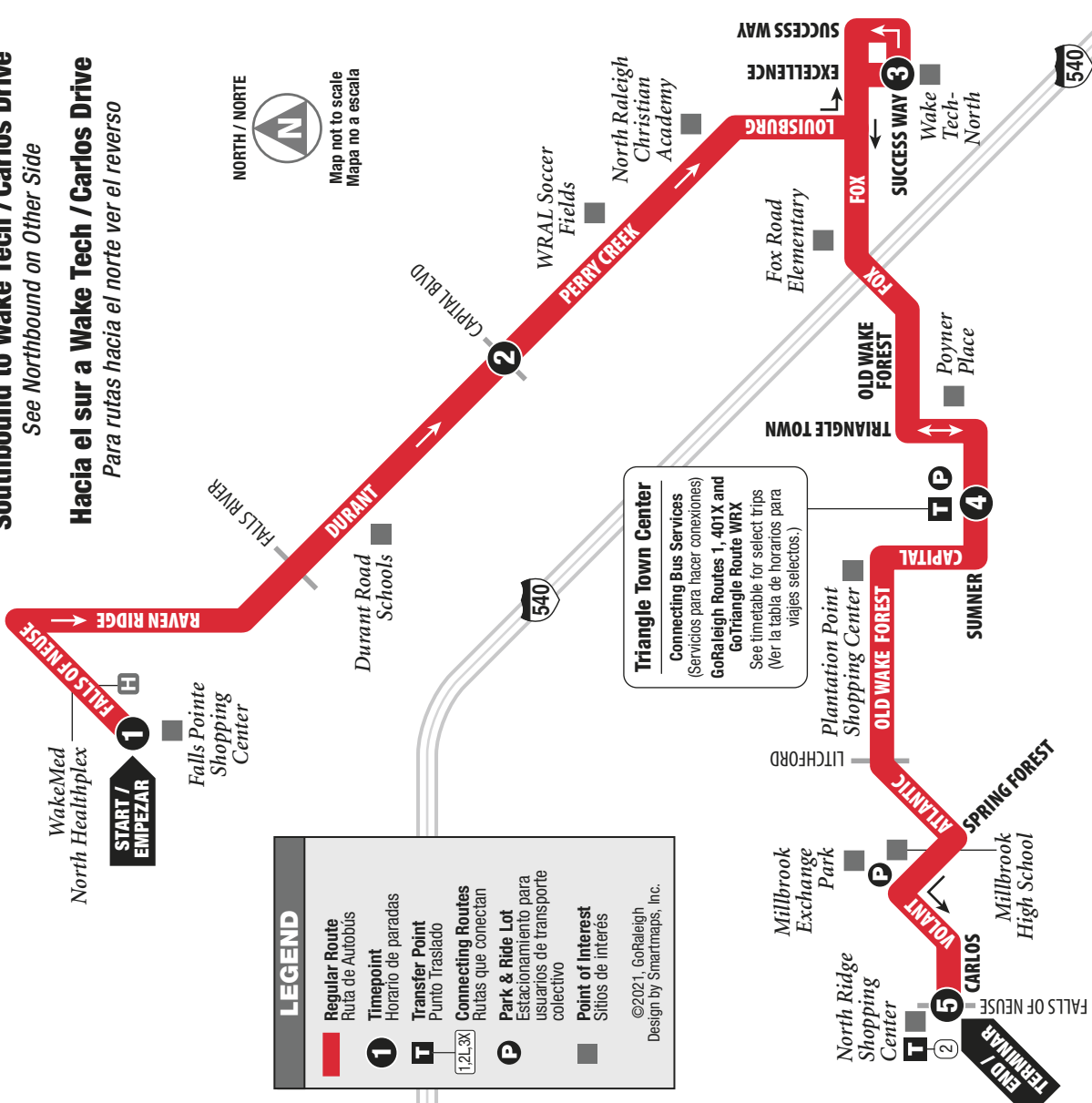
**ROUTES 25L AND 401X**

# ROUTE 25L

## Triangle Town Center

**Southbound to Wake Tech / Carlos Drive**  
See Northbound on Other Side

**Hacia el sur a Wake Tech / Carlos Drive**  
Para rutas hacia el norte ver el reverso



**LEGEND**

- Regular Route**  
Ruta de Autobus
- Timepoint**  
Horario de paradas
- Transfer Point**  
Punto Traslado
- Connecting Routes**  
Rutas que conectan
- Park & Ride Lot**  
Estacionamiento para usuarios de transporte colectivo
- Point of Interest**  
Sitios de interés

©2021, GoRaleigh  
Design by Smartmaps, Inc.

# Southbound to Wake Tech / Carlos Drive

Hacia el sur a Wake Tech / Carlos Drive

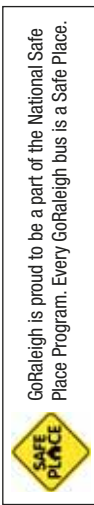
## MONDAY-FRIDAY / LUNES-VIERNES

	1 Falls of Neuse at Durant	2 Durant at Capital	3 Wake Tech North	4 Triangle Town Center	5 Falls of Neuse
<b>AM</b>	—	5:14	5:28	5:42	6:00
	6:04	6:14	6:28	6:42	7:00
	7:04	7:14	7:28	7:42	8:00
	8:04	8:14	8:28	8:42	9:00
	9:04	9:14	9:28	9:42	10:00
	10:04	10:14	10:28	10:42	11:00
	11:04	11:14	11:28	11:42	<b>12:00</b>
<b>PM</b>	<b>12:04</b>	<b>12:14</b>	<b>12:28</b>	<b>12:42</b>	<b>1:00</b>
	1:04	1:14	1:28	1:42	2:00
	2:04	2:14	2:28	2:42	3:00
	3:04	3:14	3:28	3:42	4:00
	4:04	4:14	4:28	4:42	5:00
	5:04	5:14	5:28	5:42	6:00
	6:04	6:14	6:28	6:42	7:00
	7:04	7:14	7:28	7:42	8:00

## WEEKEND & HOLIDAYS / SERVICIOS PARA FINES DE SEMANA Y DIAS FESTIVOS

<b>AM</b>	8:04	8:14	8:28	8:42	9:00
	9:04	9:14	9:28	9:42	10:00
	10:04	10:14	10:28	10:42	11:00
	11:04	11:14	11:28	11:42	<b>12:00</b>
<b>PM</b>	<b>12:04</b>	<b>12:14</b>	<b>12:28</b>	<b>12:42</b>	<b>1:00</b>
	1:04	1:14	1:28	1:42	2:00
	2:04	2:14	2:28	2:42	3:00
	3:04	3:14	3:28	3:42	4:00
	4:04	4:14	4:28	4:42	5:00
	5:04	5:14	5:28	5:42	6:00
	6:04	6:14	6:28	6:42	7:00
	7:04	7:14	7:28	7:42	8:00

Track your bus live, right now!  
Download the free app:  
**Translocrider.com**



# INSTRUCTIONS / INSTRUCCIONES

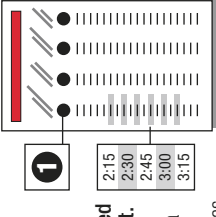
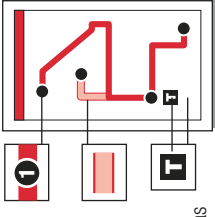
The bus stops here at listed times. Numbers on the map represent major stops; other stops are also available. (El bus hace paradas aquí de acuerdo al horario señalado. Los números en el mapa representan las paradas principales; hay otras paradas disponibles también.)

The bus travels here sometimes. See timetable beside the map for trips that travel this route variation. (El bus para por aquí algunas veces. Referirse a la tabla de horarios al lado del mapa para encontrar los viajes de esta ruta.)

The transfer point shows where routes intersect and transfers to other routes may be available. (El punto de traslado muestra dónde se intersectan las rutas y las transferencias disponibles a otras rutas.)

The bus stops at each of the times listed below the symbol. (El bus hace paradas a las horas señaladas debajo del símbolo.)

The timetable shows WHEN the bus stops. Shaded times indicate when a radial and local route meet. Transfers are timed so waiting is minimal. (La tabla de horarios muestra CUANDO el bus hace la paradas. Las horas en sombreadas indican cuando una ruta radial y local se intersectan. Las transferencias son cronometradas de manera que el tiempo de espera es mínimo.)



# FARES / TARIFAS

Fare Type	Full Fare	Reduced Fare <sup>1</sup>
One-Way Fare	.....\$1.25	.....\$0.60
Local Day Pass	.....\$2.50	.....\$1.25
7-Day Pass	.....\$12.00	.....\$6.00
31-Day Pass	.....\$40.00	.....\$20.00
Seniors Age 65 or Older & Children Age 12 or Younger	.....Free <sup>2</sup>	.....Free <sup>2</sup>
Stored Value Card (Card has \$25.00 Value)	.....\$20.00	.....\$20.00

Other GoPass and regional options are available.

## No Transfers Issued

<sup>1</sup> Persons with Disabilities, Medicare Card Holders and Teens 13-18: When paying a Reduced Fare a GoRaleigh ID must be shown. Teens 13-18 must show a current School ID or GoRaleigh ID. A Medicare Card and a valid ID may be used to secure a GoRaleigh ID.

<sup>2</sup> Passengers 65 or Older, Children 12 or Younger: When paying a Seniors 65+ Free Fare a GoRaleigh ID must be shown. Children under 12 & over 60\* tall must present a GoRaleigh ID.

To Obtain a GoRaleigh ID: Call 919-996-3459 or visit the information Booth at GoRaleigh Station during business hours.

Lost & Found 919-996-3869



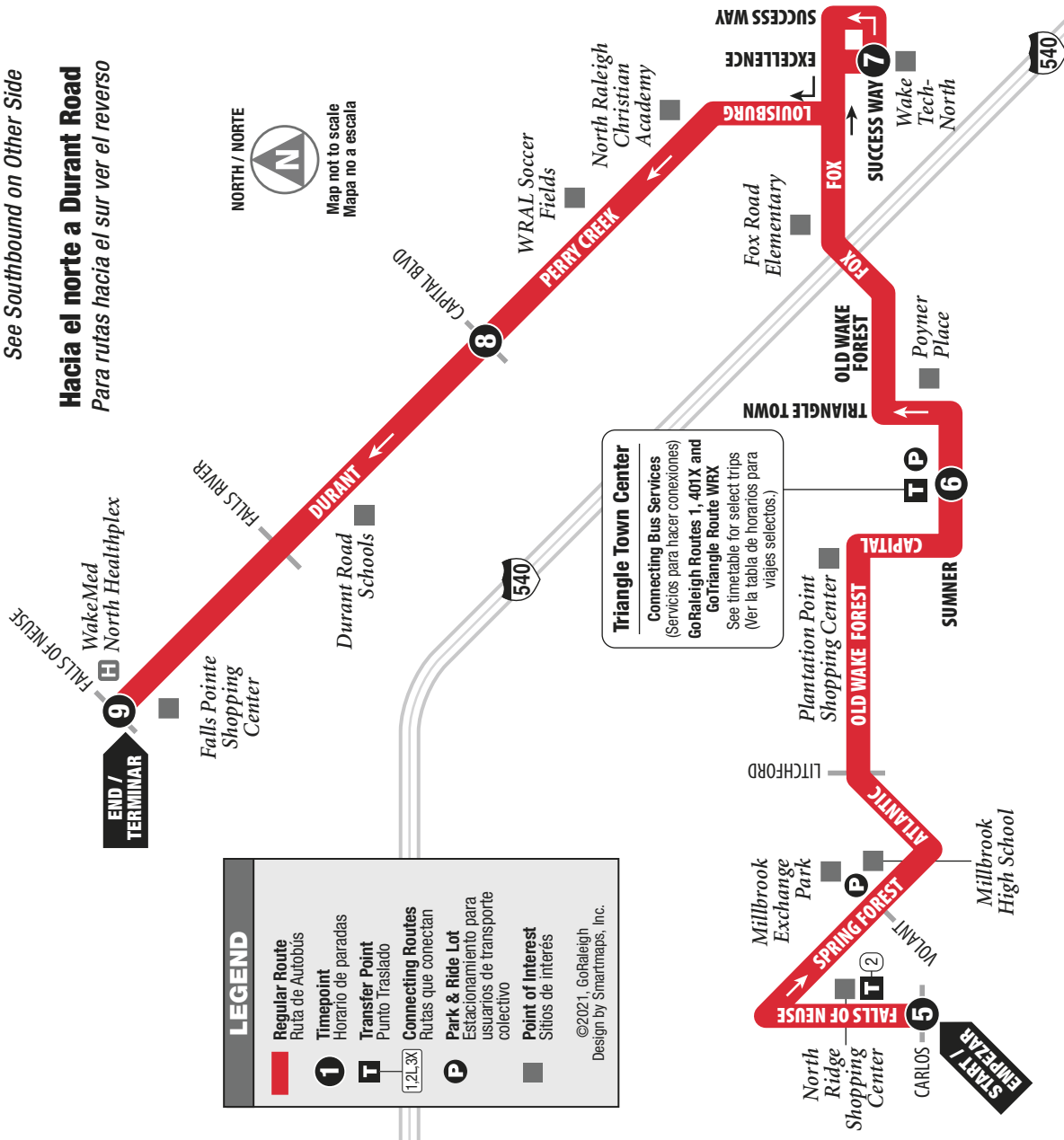
919-485-RIDE (7433) • TTY: 800-735-2962  
www.goraleigh.org

Hacia el norte a Durant Road

**MONDAY-FRIDAY / LUNES-VIERNES**

**Northbound to Durant Road**  
See Southbound on Other Side

**Hacia el norte a Durant Road**  
Para rutas hacia el sur ver el reverso



**LEGEND**

- Regular Route**  
Ruta de Autobus
- 1** **Timepoint**  
Horario de paradas
- T** **Transfer Point**  
Punto Traslado
- 12L3X** **Connecting Routes**  
Rutas que conectan
- P** **Park & Ride Lot**  
Estacionamiento para usuarios de transporte colectivo
- Point of Interest**  
Sitios de interés

©2021, GoRaleigh  
Design by Smartmaps, Inc.

**Triangle Town Center**  
Connecting Bus Services  
(Servicios para hacer conexiones)  
**GoRaleigh Routes 1, 401X and GoTriangle Route WRX**  
See timetable for select trips  
(Ver la tabla de horarios para viajes selectos.)

**Triangle Town Center**

**SERVING:**

- Triangle Town Center - Park & Ride
- Wake Tech-North
- WRAL Soccer Fields
- WakeMed North Healthplex
- North Ridge Shopping Center
- Millbrook Exchange Park - Park & Ride



**Raleigh**

**73**

919-485-RIDE (7433)  
www.GoRaleigh.org

**WEEKEND & HOLIDAYS / SERVICIOS PARA FINES DE SEMANA Y DIAS FESTIVOS**

AM	7:19	8:19	9:19	10:19	11:19	12:00	1:19	2:19	3:19	4:19	5:19	6:00	7:19	8:00
	7:31	8:31	9:31	10:31	11:31	12:31	1:31	2:31	3:31	4:31	5:31	6:31	7:31	8:19
	7:45	8:45	9:45	10:45	11:45	12:45	1:45	2:45	3:45	4:45	5:59	6:45	7:45	8:59
<b>PM</b>														
	7:31	8:31	9:31	10:31	11:31	12:31	1:31	2:31	3:31	4:31	5:31	6:31	7:31	8:19
	7:45	8:45	9:45	10:45	11:45	12:45	1:45	2:45	3:45	4:45	5:59	6:45	7:45	8:59

Shaded times indicate when the Route 25L Triangle Town Center and Route 1 Capital connect at the transfer point located at Triangle Town Center.

(Los espacios de tiempo sombreados indican cuando la Ruta 25L Triangle Town Center y la Ruta 1 Capital se conectan en el punto de transferencia localizado en el Triangle Town Center.)

Track your bus live, right now!  
Download the free app: **Translocrider.com**

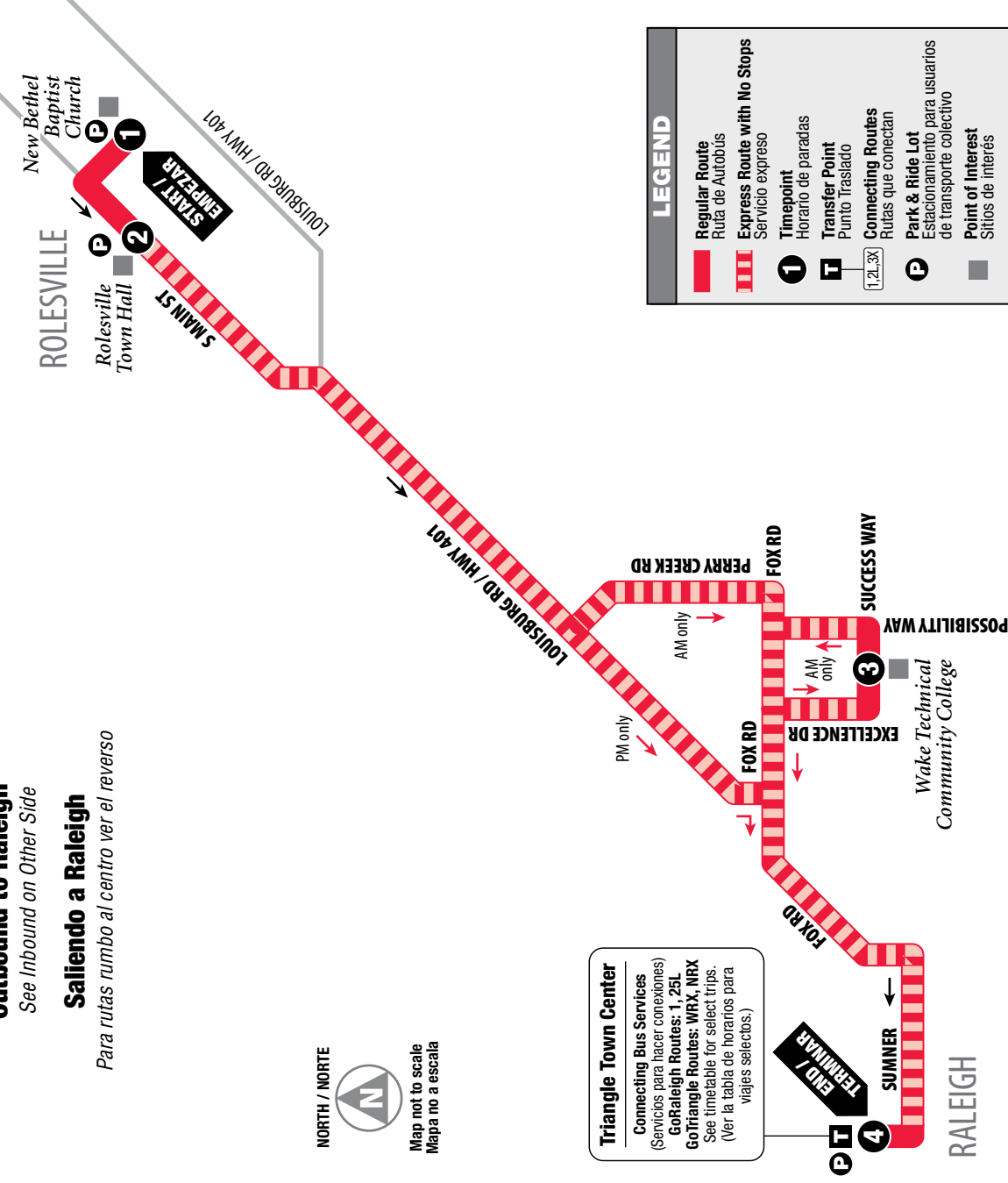


# ROUTE 401X Rolesville Express

**Outbound to Raleigh**  
See Inbound on Other Side

**Saliendo a Raleigh**

Para rutas rumbo al centro ver el reverso



# Outbound to Raleigh

Saliendo a Raleigh

**MONDAY-FRIDAY / LUNES-VIERNES**

	1	2	3	4
AM	5:42 6:42 7:42	5:45 6:45 7:45	6:00 7:00 8:00	6:10 7:10 8:10
PM	5:30 6:30 7:30	-- -- --	-- -- --	5:54 6:54 7:54

New Bethel Baptist Church  
Rolesville Town Hall  
Wake Technical Community College  
Triangle Town Center Mall

Track your bus live, right now!  
Download the free app:  
**Translocrider.com**



GoRaleigh is proud to be a part of the National Safe Place Program. Every GoRaleigh bus is a Safe Place.

# INSTRUCTIONS / INSTRUCCIONES

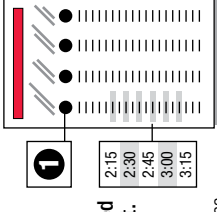
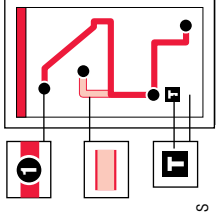
The bus stops here at listed times. Numbers on the map represent major stops; other stops are also available. (El bus hace paradas aquí de acuerdo al horario señalado. Los números en el mapa representan las paradas principales; hay otras paradas disponibles también.)

The bus travels here sometimes. See timetable beside the map for trips that travel this route variation. (El bus para por aquí algunas veces. Referirse a la tabla de horarios al lado del mapa para encontrar los viajes de esta ruta.)

The transfer point shows where routes intersect and transfers to other routes may be available. (El punto de traslado muestra dónde se intersectan las rutas y las transferencias disponibles a otras rutas.)

The bus stops at each of the times listed below the symbol. (El bus hace paradas a las horas señaladas debajo del símbolo.)

The timetable shows WHEN the bus stops. Shaded times indicate when a radial and local route meet. Transfers are timed so waiting is minimal. (La tabla de horarios muestra CUANDO el bus hace la paradas. Las horas en sombreadas indican cuando una ruta radial y local se intersectan. Las transferencias son cronometradas de manera que el tiempo de espera es mínimo.)



# FARES / TARIFAS

Fare Type	Full Fare	Reduced Fare <sup>1</sup>
One-Way Fare	.....\$1.25	.....\$0.60
Local Day Pass	.....\$2.50	.....\$1.25
7-Day Pass	.....\$12.00	.....\$6.00
31-Day Pass	.....\$40.00	.....\$20.00
Seniors Age 65 or Older & Children Age 12 or Younger	.....Free <sup>2</sup>	.....Free <sup>2</sup>
Stored Value Card (Card has \$25.00 Value)	.....\$20.00	.....\$20.00

Other GoPass and regional options are available.

**No Transfers Issued**

<sup>1</sup>Persons with Disabilities, Medicare Card Holders and Teens 13-18: When paying a Reduced Fare a GoRaleigh ID must be shown. Teens 13-18 must show a current School ID or GoRaleigh ID. A Medicare Card and a valid ID may be used to secure a GoRaleigh ID.

<sup>2</sup>Passengers 65 or Older, Children 12 or Younger: When paying a Seniors 65+ Free Fare a GoRaleigh ID must be shown. Children under 12 & over 60" tall must present a GoRaleigh ID.

**To Obtain a GoRaleigh ID:** Call 919-996-3489 or visit the information Booth at GoRaleigh Station during business hours.

**Lost & Found 919-996-3869**



**74**  
919-485-RIDE (7433) • TTY: 800-735-2962  
www.goraleigh.org



# ROUTE 401X

# Inbound to Rolesville

Hacia el Rolesville

**MONDAY-FRIDAY / LUNES-VIERNES**

## Inbound to Rolesville

See Outbound on Other Side

## Hacia el Rolesville

Para rutas saliendo del centro ver el reverso

	4	5	6	7
AM	6:15	—	6:42	6:45
	7:15	—	7:42	7:45
	8:15	—	8:42	8:45
PM	4:55	5:03	5:30	—
	5:55	6:03	6:30	—
	6:55	7:03	7:30	—

Track your bus live, right now!

Download the free app:

**Translocrider.com**



# ROUTE

# 401X

**MONDAY-FRIDAY ONLY SERVICE**

## Rolesville Express

**SERVING:**

- Rolesville Town Hall Park & Ride
- Wake Tech Community College
- Triangle Town Center Mall Park & Ride
- New Bethel Baptist Church Park & Ride



# Raleigh

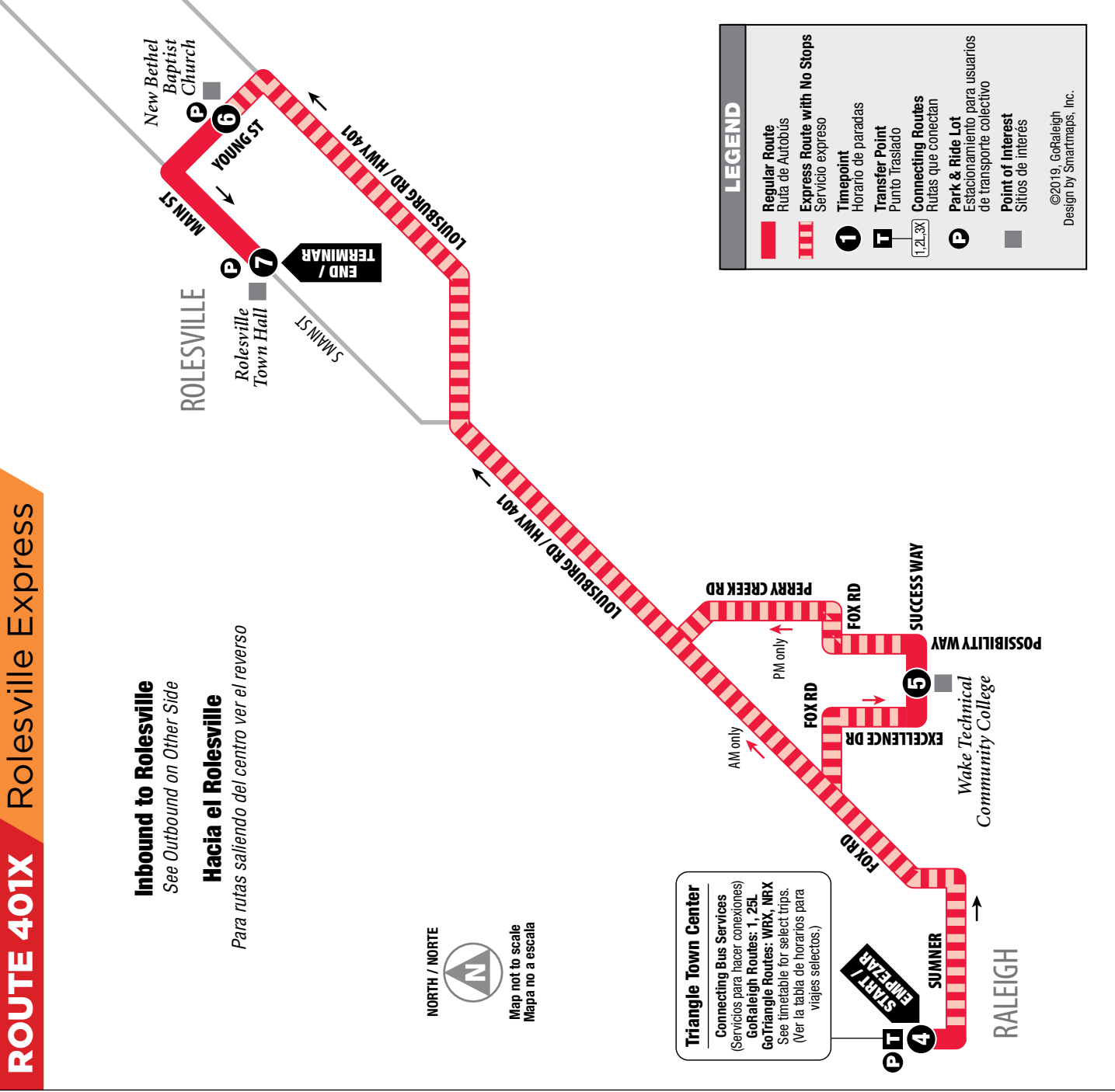
**75**

919-485-RIDE (7433)

[www.raleighnc.gov/transit](http://www.raleighnc.gov/transit)

[www.goraleigh.org](http://www.goraleigh.org)

Effective: 10.14.19



GoRaleigh is proud to be a part of the National Safe Place Program. Every GoRaleigh bus is a Safe Place.



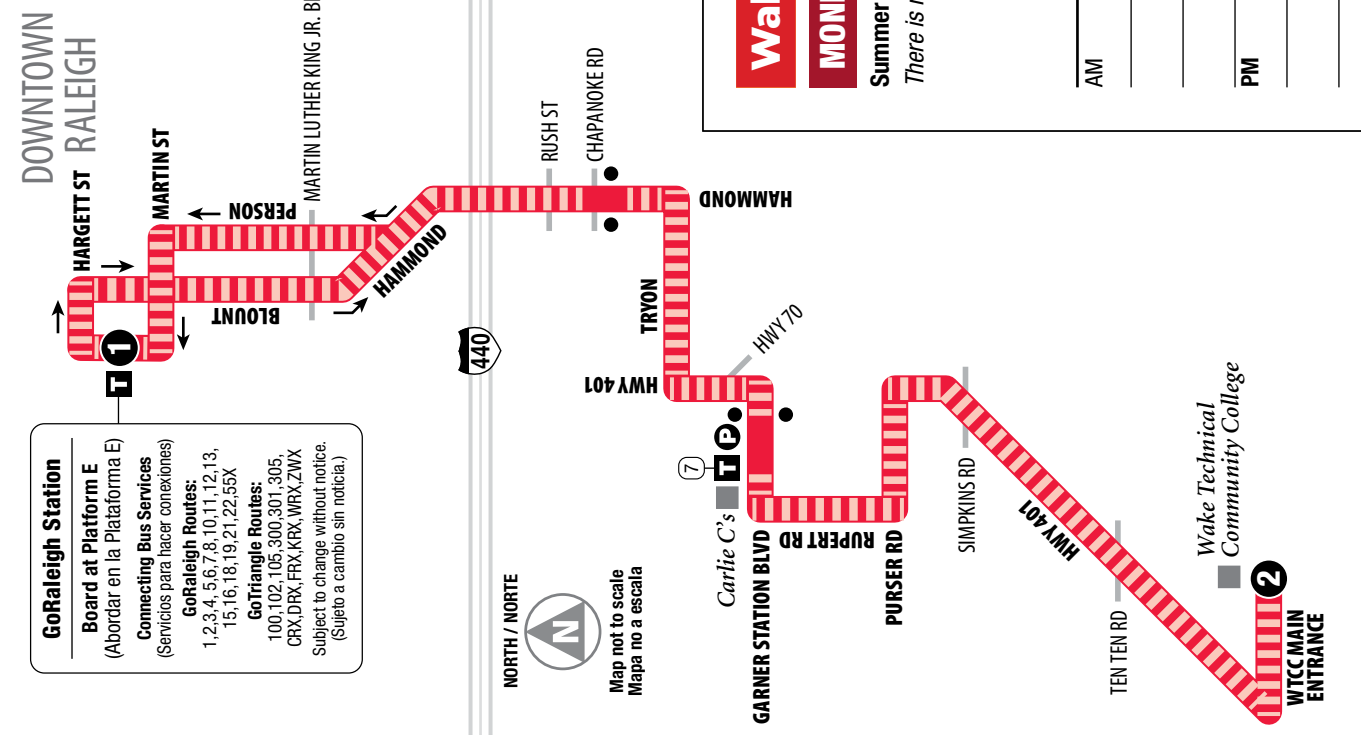
©2019, GoRaleigh Design by Smartmaps, Inc.

**WAKE  
TECHNICAL  
COMMUNITY  
COLLEGE  
SOUTH CAMPUS**

**ROUTE 40X**

# Route 40X Wake Tech Express

# Wake Tech Express Reduced Service



**GoRaleigh Station**  
Board at Platform E  
(Abordar en la Plataforma E)  
Connecting Bus Services  
(Servicios para hacer conexiones)  
1, 2, 3, 4, 5, 6, 7, 8, 10, 11, 12, 13, 15, 16, 18, 19, 21, 22, 55X  
**GoTriangle Routes:**  
100, 102, 105, 300, 301, 305, CRX, DRX, FRX, KRX, WRX, ZWX  
Subject to change without notice.  
(Sujeto a cambio sin noticia.)

**LEGEND**

- Express Route with No Stops**  
Servicio expreso
- Timepoint**  
Horario de paradas
- Bus Stop**  
Parada de Autobús
- Transfer Point**  
Punto Traslado
- Connecting Routes**  
Rutas que conectan
- Park & Ride Lot**  
Estacionamiento para usuarios de transporte colectivo
- Point of Interest**  
Sitios de interés

©2017, GoRaleigh  
Design by Smartmaps, Inc.

Track your bus live, right now!  
Download the free app:  
**Translocrider.com**

# MONDAY-FRIDAY / LUNES-VIERNES

	GoRaleigh Station 1	Wake Tech Community College 2	GoRaleigh Station 1
AM	6:15	6:45	7:10
	7:15	7:45	8:10
	8:15	8:45	9:10
	9:15	9:45	10:10
	10:15	10:45	11:10
	11:15	11:45	12:10
PM	12:15	12:45	1:10
	1:15	1:45	2:10
	2:15	2:45	3:10
	3:15	3:45	4:10
	4:15	4:45	5:10
	5:15	5:45	6:10

# Wake Tech Express Modified Schedule

# Semester Breaks & Holidays

Modified Schedule is in effect during semester breaks and student holidays.  
WTCC calendar information is available at <http://calendars.waketech.edu>  
Visit WTCC Green Trek for transportation information at <https://www.waketech.edu/about-wake-tech/green-trek>  
For WTCC inquiries, call 919-866-5653 or email [transportation@waketech.edu](mailto:transportation@waketech.edu)  
**No service when WTCC is closed.**

	GoRaleigh Station 1	Wake Tech Community College 2	GoRaleigh Station 1
AM	6:45	7:15	7:40
	7:45	8:15	8:40
	11:45	12:15	12:40
PM	3:45	4:15	4:40
	5:45	6:15	6:40

# Wake Tech Express Summer

# MONDAY-THURSDAY / LUNES-JUEVES

Summer schedule operates Monday – Thursday.  
There is no service on Fridays during the summer schedule.

	GoRaleigh Station 1	Wake Tech Community College 2	GoRaleigh Station 1
AM	6:15	6:45	7:10
	7:15	7:45	8:10
	8:15	8:45	9:10
	9:15	9:45	10:10
	10:15	10:45	11:10
	11:15	11:45	12:10
PM	12:15	12:45	1:10
	1:15	1:45	2:10
	2:15	2:45	3:10
	3:15	3:45	4:10
	4:45	5:15	5:40

# Welcome Aboard!

Thanks for riding GoRaleigh, the safe and economical transportation solution.

If you have any questions, please call (919) 485-RIDE (7433) and a customer service representative will be happy to assist you.

## About GoRaleigh

### Hours & Days of Service

Service is available on some portions of our system Monday through Friday from 4:30 AM to Midnight. Most GoRaleigh routes operate approximately every 30 minutes during peak hours, from 6:00 to 9:00 AM and 3:30 to 6:00 PM, on weekdays. During off-peak hours (including evenings and Saturdays) the buses run approximately every 60 minutes. Sunday service is offered hourly on some routes from 5:30 AM to 11:00 PM.

### Holiday Schedule

GoRaleigh does not operate on Thanksgiving Day and Christmas Day. On the following holidays, GoRaleigh operates a Holiday schedule: New Year's Day, Martin Luther King, Jr. Day, Memorial Day, Independence Day and Labor Day. On Christmas Eve, the last departure served is 7pm.

### GoRaleigh Station

Every GoRaleigh bus that travels through downtown stops at GoRaleigh Station, located opposite the Moore Square Park by City Market. You can enter the station from Blount Street, Hargett Street, Wilmington Street or Martin Street. Information is located at each platform, listing the routes that use that platform and their departure times. Route and schedule brochures also tell you which platform each route uses. An information booth is centrally located in GoRaleigh Station for riders who need assistance or would like to purchase bus passes.

## INSTRUCTIONS / INSTRUCCIONES

The bus stops here at listed times. Numbers on the map represent major stops; other stops are also available. (El bus hace paradas aquí de acuerdo al horario señalado. Los números en el mapa representan las paradas principales; hay otras paradas disponibles también.)

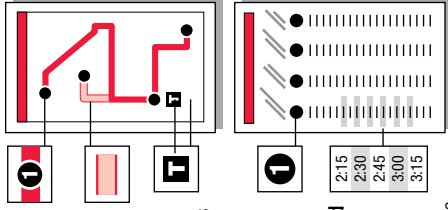
The bus travels here sometimes. See timetable beside the map for trips that travel this route variation. (El bus para por aquí algunas veces. Referirse a la tabla de horarios al lado del mapa para encontrar los viajes de esta ruta.)

The transfer point shows where routes intersect and transfers to other routes may be available. (El punto de traslado muestra dónde se interseccionan las rutas y las transferencias disponibles a otras rutas.)

The bus stops at each of the times listed below the symbol. (El bus hace paradas a las horas señaladas debajo del símbolo.)

The timetable shows WHEN the bus stops. Shaded times indicate when a radial and local route meet. Transfers are timed so waiting is minimal.

(La tabla de horarios muestra CUANDO el bus hace la paradas. Las horas en sombreadas indican cuando una ruta radial y local se interseccionan. Las transferencias son cronometradas de manera que el tiempo de espera es mínimo.)



## FARES / TARIFAS

Fare Type	Full Fare	Reduced Fare <sup>1</sup>
One-Way Fare	\$1.25	\$0.60
Local Day Pass	\$2.50	\$1.25
7-Day Pass	\$12.00	\$6.00
31-Day Pass	\$45.00	\$22.50
Seniors Age 65 or Older & Children Age 12 or Younger	Free <sup>2</sup>	
Stored Value Card (Card has \$25.00 Value)		\$20.00
Other GoPass and regional options are available.		

### No Transfers Issued

### <sup>1</sup>Persons with Disabilities, Medicare Card Holders and Teens 13-18:

When paying a Reduced Fare a GoRaleigh ID must be shown. Teens 13-18 must show a current School ID or GoRaleigh ID.

A Medicare Card and a valid ID may be used to secure a GoRaleigh ID.

### <sup>2</sup>Passengers 65 or Older, Children 12 or Younger:

When paying a Seniors 65+ Free Fare a GoRaleigh ID must be shown. Children under 12 & over 60" tall must present a GoRaleigh ID.

To Obtain a GoRaleigh ID: Call 919-996-3459.

Lost & Found 919-996-3869



919-485-RIDE (7433) • TTY: 800-735-2962

www.goraleigh.org

# ROUTE

# 40X

MONDAY - FRIDAY  
EXPRESS ONLY

## Wake Tech Express

### SERVING:

- Wake Technical Community College
- GoRaleigh Station
- Carlie C's - Park & Ride

### ROUTE 40X ONLY:

**FREE with valid Wake Tech ID.**  
**All others pay regular fares.**



# Raleigh

# 78

919-485-RIDE (7433)

www.raleighnc.gov/transit

www.goraleigh.org

Effective: 8/2022



**W.E. HUNT  
RECREATION  
CENTER**

**ROUTE 305**

## Route 305

### LEGEND

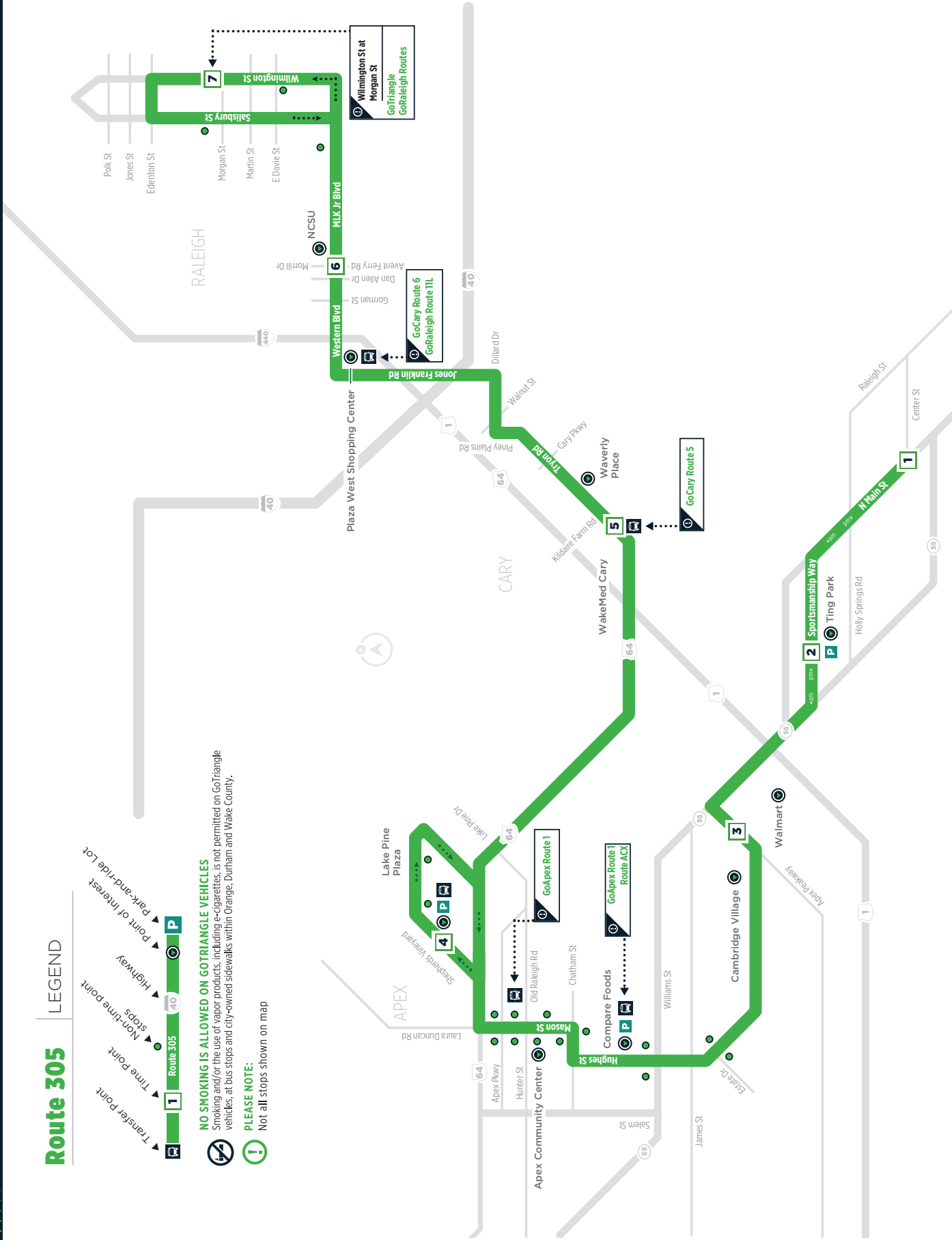
- ▶ Transfer point
- ▶ Non-time point
- ▶ Stops
- ▶ Highway
- ▶ Port of Interest
- ▶ Park-and-ride Lot

**NO SMOKING IS ALLOWED ON GOTRIANGLE VEHICLES**

Smoking and/or the use of vapor products, including e-cigarettes, is not permitted on GoTriangle vehicles, at bus stops and city-owned sidewalks within Orange, Durham and Wake County.

**PLEASE NOTE:**

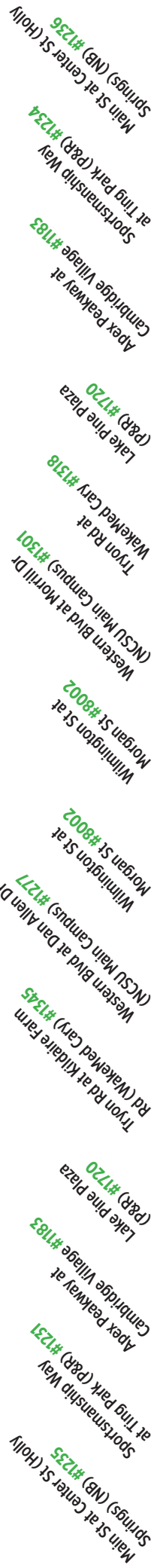
Not all stops shown on map



# 305

ROUTE

MONDAY - FRIDAY SERVICE



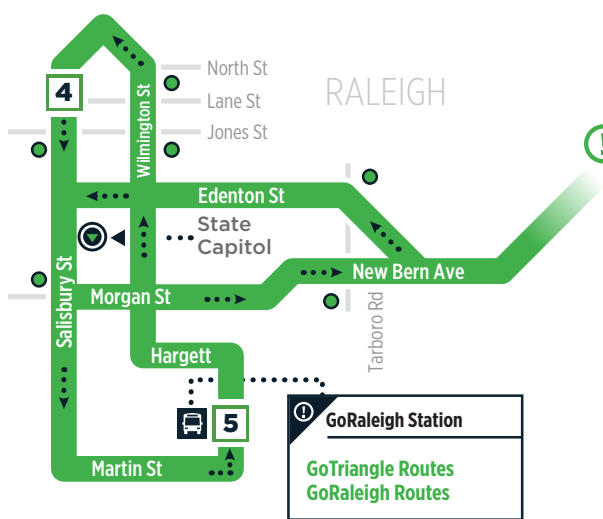
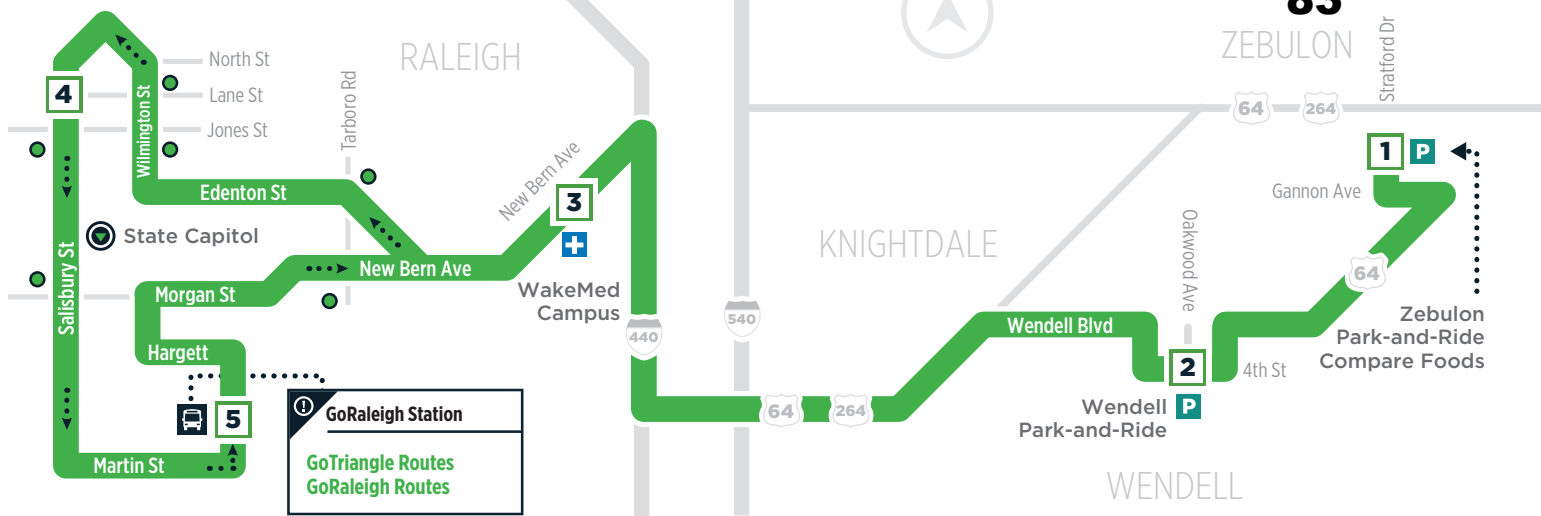
Stop	Stop Name	6:43 AM	7:43 AM	8:43 AM	9:43 AM	10:43 AM	11:43 AM	12:43 PM	1:43 PM	2:43 PM	3:43 PM	4:43 PM	5:43 PM	6:43 PM	7:43 PM	8:43 PM	9:43 PM
1	Main St at Center St (Holly Springs) (NB) #1235	6:43 AM	7:43 AM	8:43 AM	-	-	-	-	-	-	-	-	-	-	-	-	-
2	Sportsmanship Way at Ting Park (P&R) #1235	6:47 AM	7:47 AM	8:47 AM	-	-	-	-	-	-	-	-	-	-	-	-	-
3	Apex Peakway at Cambridge Village #1183	6:56 AM	7:56 AM	8:56 AM	9:56 AM	-	-	-	-	2:57 PM	4:05 PM	5:05 PM	5:56 PM	6:55 PM	7:55 PM	-	-
4	Lake Pine Plaza (P&R) #1720	7:11 AM	8:11 AM	9:11 AM	10:11 AM	-	-	-	-	3:12 PM	4:16 PM	5:16 PM	6:07 PM	7:06 PM	8:06 PM	-	-
5	Tryon Rd at Kildaire Farm Rd (Wakelred Car) #1345	7:20 AM	8:20 AM	9:20 AM	10:20 AM	-	-	-	-	3:21 PM	4:25 PM	5:25 PM	6:16 PM	7:16 PM	8:12 PM	-	-
6	Western Blvd at Dan Allen Dr (NCSU Main Campus) #1277	7:44 AM	8:44 AM	9:44 AM	10:44 AM	-	-	-	-	<b>3:46 PM</b>	<b>4:46 PM</b>	<b>5:46 PM</b>	6:35 PM	7:34 PM	8:34 PM	-	-
7	Wilmington St at Morgan St #8002	7:55 AM	8:55 AM	9:55 AM	10:55 AM	-	-	-	-	3:55 PM	4:55 PM	5:55 PM	6:45 PM	7:45 PM	8:45 PM	-	-
8	Wilmington St at Morgan St #8002	8:00 AM	9:00 AM	10:00 AM	-	-	-	-	-	3:00 PM	4:00 PM	5:00 PM	6:00 PM	7:00 PM	8:00 PM	9:00 PM	-
9	Western Blvd at Morrill Dr (NCSU Main Campus) #1301	8:09 AM	9:09 AM	10:09 AM	-	-	-	-	-	3:10 PM	4:10 PM	5:10 PM	6:10 PM	7:09 PM	8:09 PM	9:09 PM	-
10	Tryon Rd at Wakelred Car #1318	8:30 AM	9:30 AM	10:30 AM	-	-	-	-	-	3:34 PM	4:34 PM	5:34 PM	6:34 PM	7:30 PM	8:30 PM	9:30 PM	-
11	Lake Pine Plaza (P&R) #1720	8:38 AM	9:38 AM	10:38 AM	-	-	-	-	-	3:48 PM	4:48 PM	5:48 PM	6:48 PM	7:38 PM	8:38 PM	9:38 PM	-
12	Apex Peakway at Cambridge Village #1183	8:50 AM	9:50 AM	10:50 AM	-	-	-	-	-	<b>4:03 PM</b>	<b>5:03 PM</b>	<b>6:03 PM</b>	<b>7:03 PM</b>	7:53 PM	8:53 PM	9:53 PM	-
13	Sportsmanship Way at Ting Park (P&R) #1234	-	-	-	-	-	-	-	-	5:11 PM	6:11 PM	7:11 PM	-	-	-	-	-
14	Main St at Center St (Holly Springs) (NB) #1236	-	-	-	-	-	-	-	-	5:15 PM	6:15 PM	7:15 PM	-	-	-	-	-

**BOLD** Serves #1184 Apex Peakway at Hughes St facing eastbound towards NC 55 (across from #1183)

**WENDELL  
COMMUNITY  
CENTER**

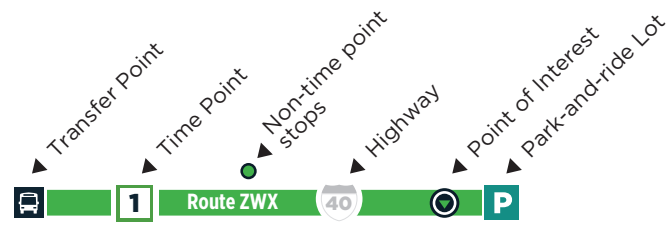
**ROUTE ZWX**





## Route ZWX

### LEGEND



**NO SMOKING IS ALLOWED ON GOTRIANGLE VEHICLES**  
 Smoking and/or the use of vapor products, including e-cigarettes, is not permitted on GoTriangle vehicles, at bus stops and city-owned sidewalks within Orange, Durham and Wake County.

# ZWX

## MONDAY - FRIDAY SERVICE

### ZEBULON TO WENDELL TO RALEIGH

Zebulon Park-and-Ride (Compare Foods) #1888	Wendell Park-and-Ride #1890	New Bern Ave. at WakeMed (across) #9923	Salisbury St. at Lane St. #8059	Blount St. at GoRaleigh Station #8909
<b>1</b>	<b>2</b>	<b>3</b>	<b>4</b>	<b>5</b>
6:00 AM	6:10 AM	6:32 AM	6:42 AM	6:50 AM
7:00 AM	7:10 AM	7:32 AM	7:42 AM	7:50 AM
8:00 AM	8:10 AM	8:32 AM	8:42 AM	8:50 AM
-	-	-	-	-
5:05 PM	5:15 PM	5:40 PM	-	5:55 PM

### RALEIGH TO WENDELL TO ZEBULON

Blount St. at GoRaleigh Station #8909	Salisbury St. at Lane St. #8059	New Bern Ave. at WakeMed #1891	Wendell Park-and-Ride #1889	Zebulon Park-and-Ride (Compare Foods) #1888
<b>5</b>	<b>4</b>	<b>3</b>	<b>2</b>	<b>1</b>
7:00 AM	-	7:10 AM	7:33 AM	7:50 AM
-	-	-	-	-
4:10 PM	4:15 PM	4:25 PM	4:48 PM	5:00 PM
5:10 PM	5:15 PM	5:25 PM	5:48 PM	6:00 PM
6:10 PM	6:15 PM	6:25 PM	6:48 PM	7:00 PM